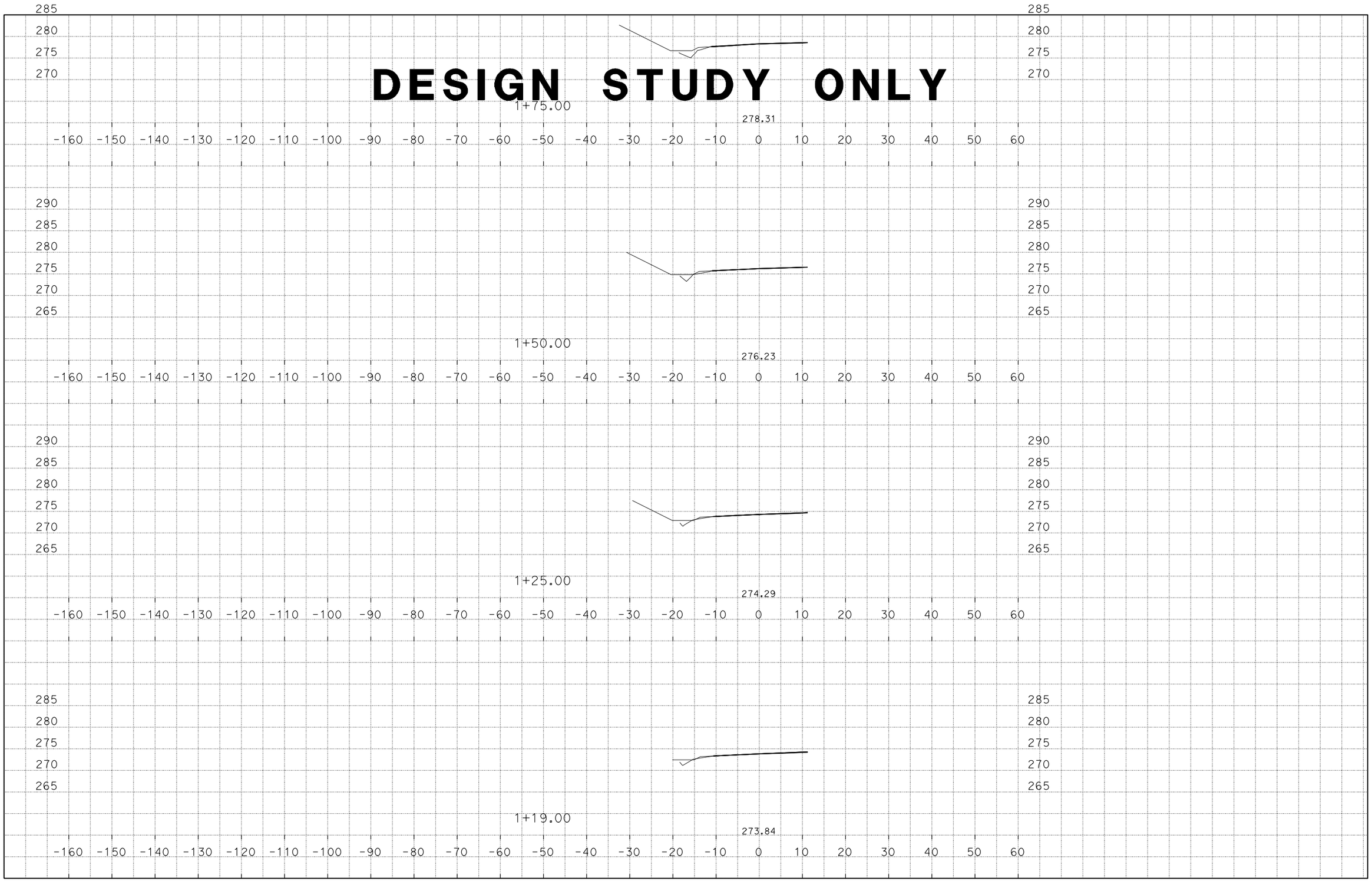

CREATED BY: NAZEER B.
DATE: 6/21/2016
C3D PROJECT 3G0801 FILE: U\Data3\3G080\Design\3G0801\AADD-04-3G080XS.dgn

CONTRACT : 3G0801
DIST/CO/RTE/PM: 04/Son/1/30.5
PROJECT ID: 0400021272

SCALE: 1" = 10' Horiz
1" = 10' Vert.

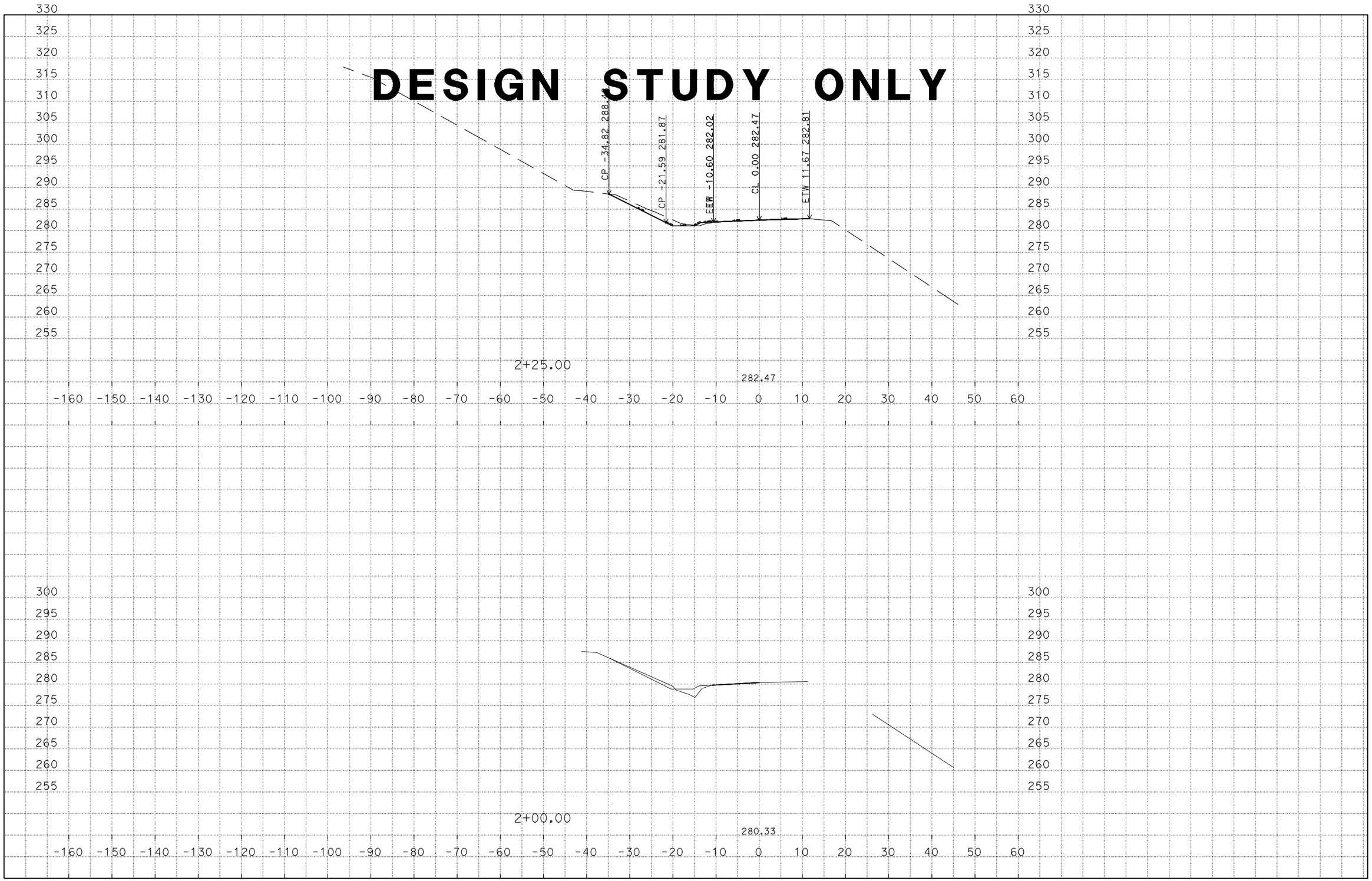

CREATED BY: NAZEER B.
DATE: 6/21/2016
C3D PROJECT 3G0801 FILE: U\Data3\3G080\Design\3G0801\AADD-04-3G080XS.dgn

CONTRACT : 3G0801
DIST/CO/RTE/PM: 04/Son/1/30.5
PROJECT ID: 0400021272

SCALE: 1" = 10' Horiz
1" = 10' Vert.

DESIGN STUDY ONLY

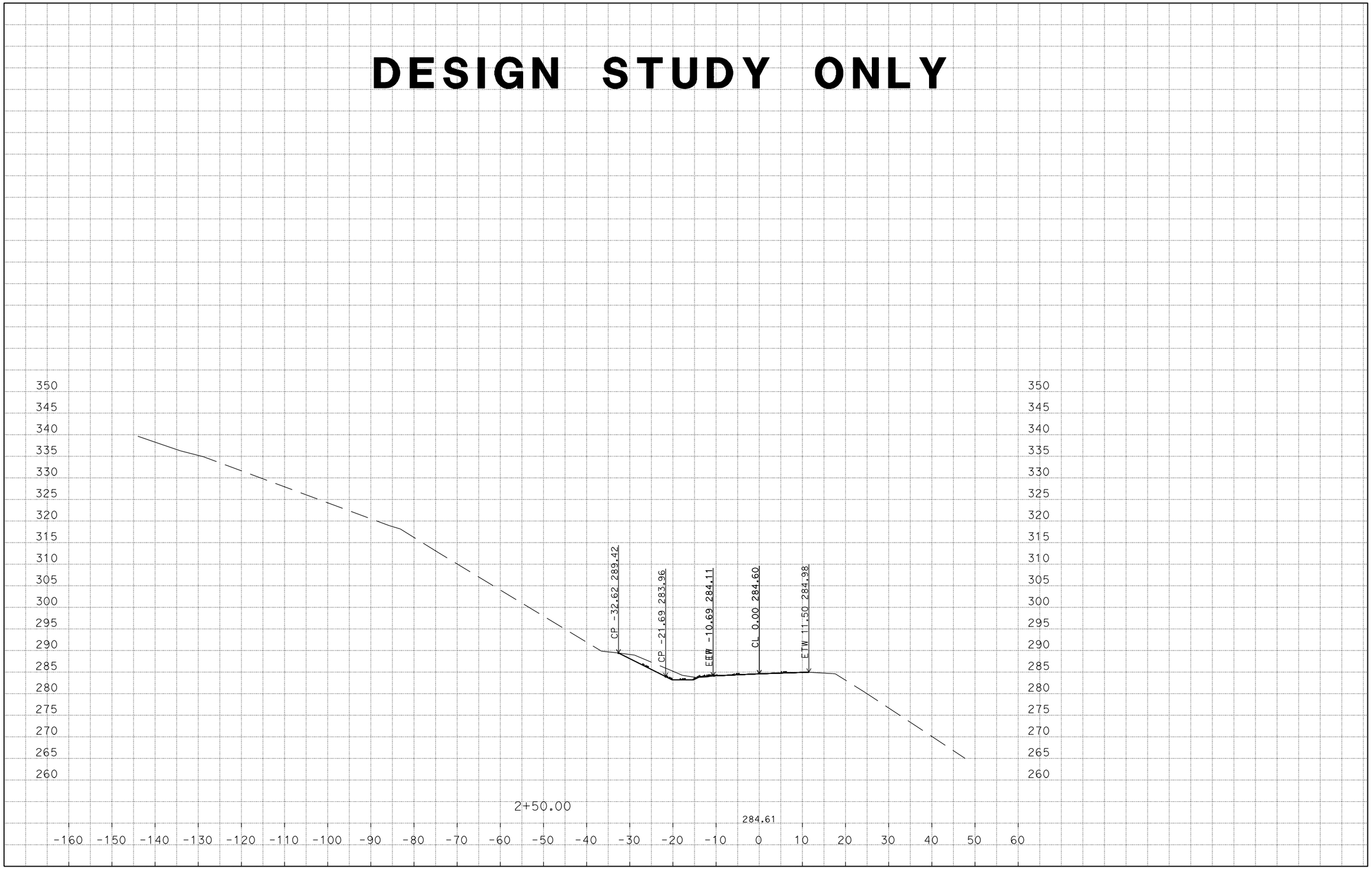

CREATED BY: NAZEER B.
DATE: 6/21/2016
C3D PROJECT 3G0801 FILE: U\Data3\3G080\Design\3G0801\AADD-04-3G080XS.dgn

CONTRACT : 3G0801
DIST/CO/RTE/PM: 04/Son/1/30.5
PROJECT ID: 0400021272

SCALE: 1" = 10' Horiz
1" = 10' Vert.

DESIGN STUDY ONLY

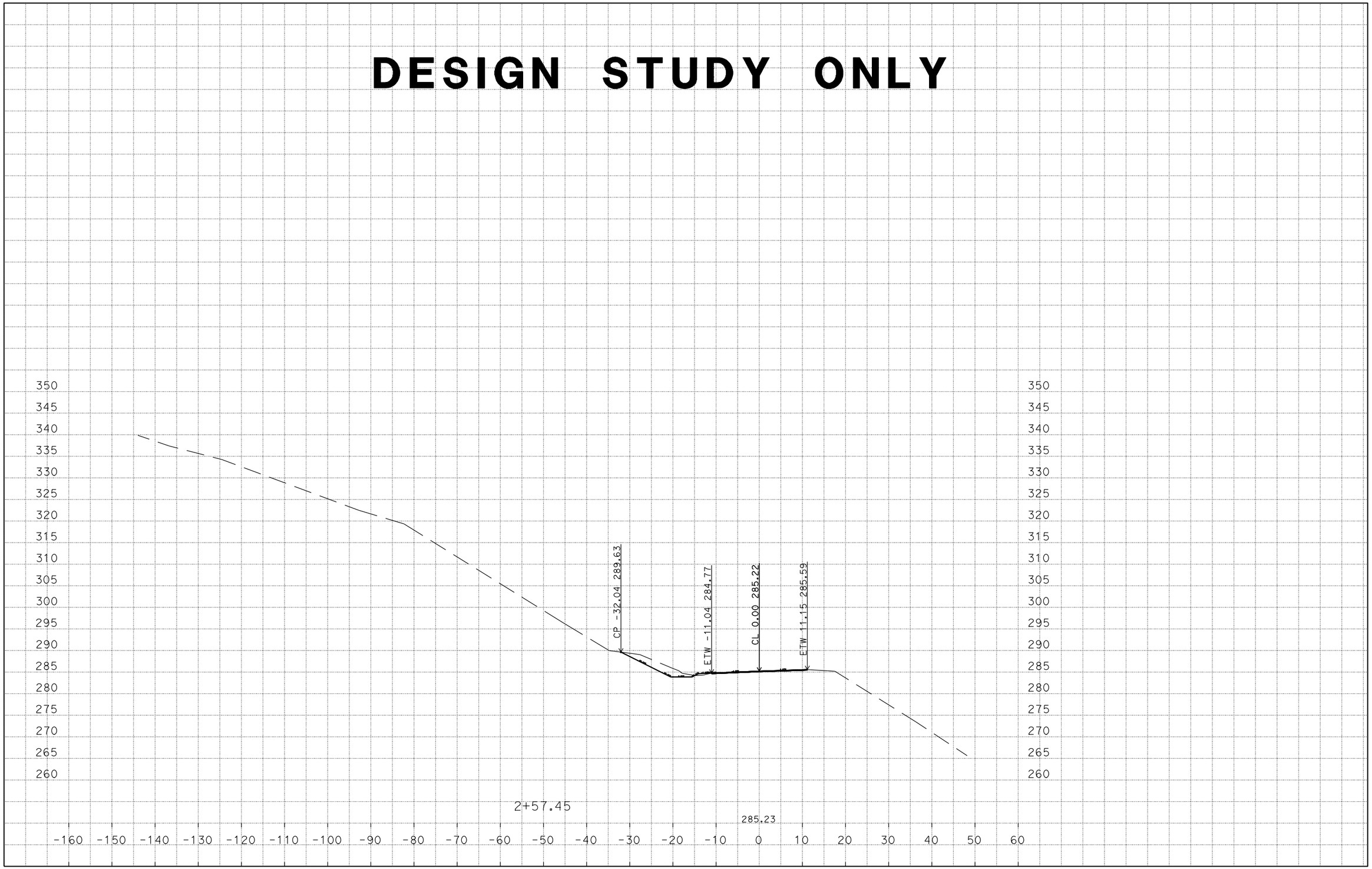

CREATED BY: NAZEER B.
DATE: 6/21/2016
C3D PROJECT 3G0801 FILE: U\Data3\3G080\Design\3G0801\AADD-04-3G080XS.dgn

CONTRACT : 3G0801
DIST/CO/RTE/PM: 04/Son/1/30.5
PROJECT ID: 0400021272

SCALE: 1" = 10' Horiz
1" = 10' Vert.

DESIGN STUDY ONLY

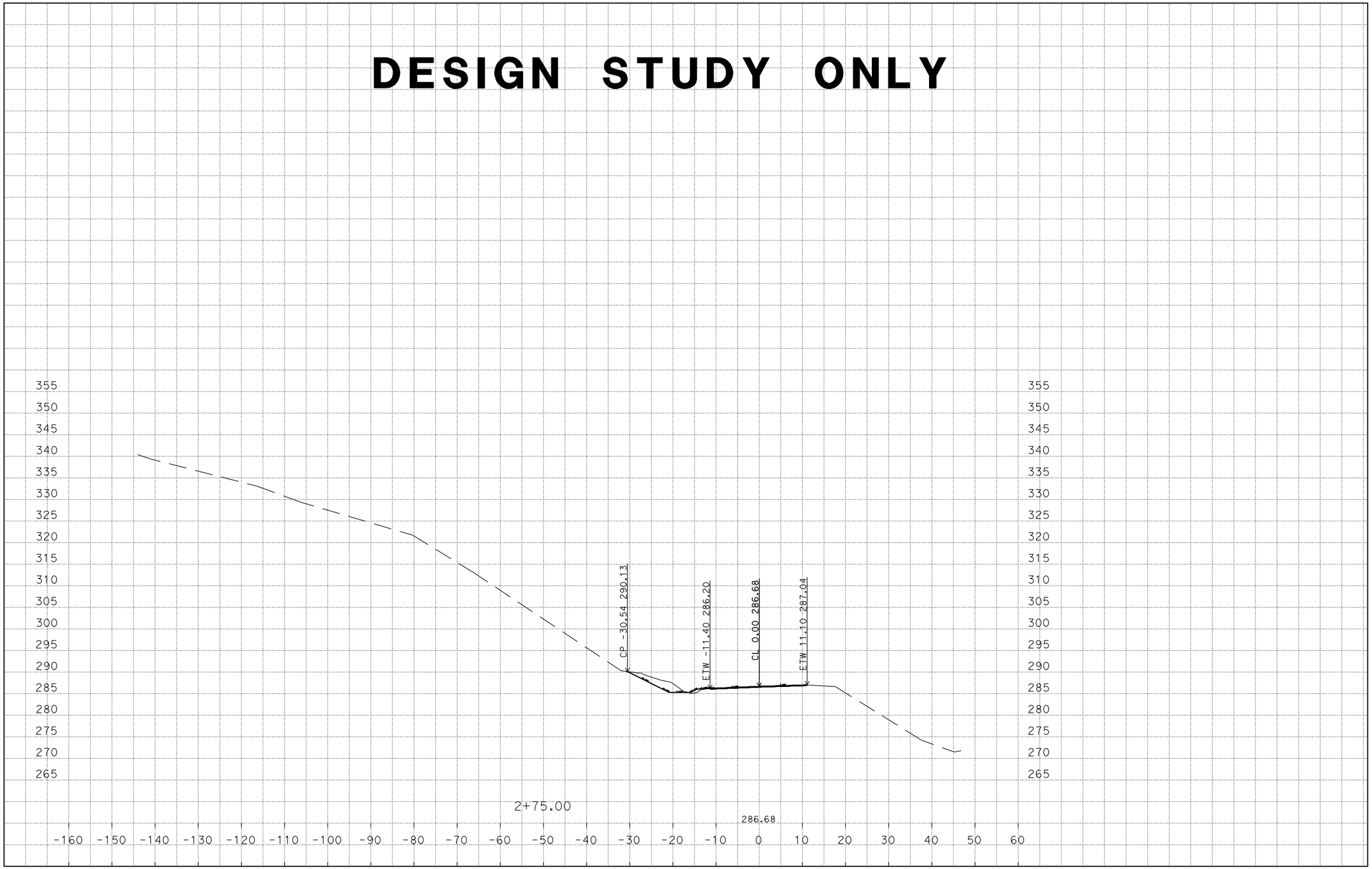

CREATED BY: NAZEER B.
DATE: 6/21/2016
C3D PROJECT 3G0801 FILE: U\Data3\3G080\Design\3G0801\AADD-04-3G080XS.dgn

CONTRACT : 3G0801
DIST/CO/RTE/PM: 04/Son/1/30.5
PROJECT ID: 0400021272

SCALE: 1" = 10' Horiz
1" = 10' Vert.

DESIGN STUDY ONLY

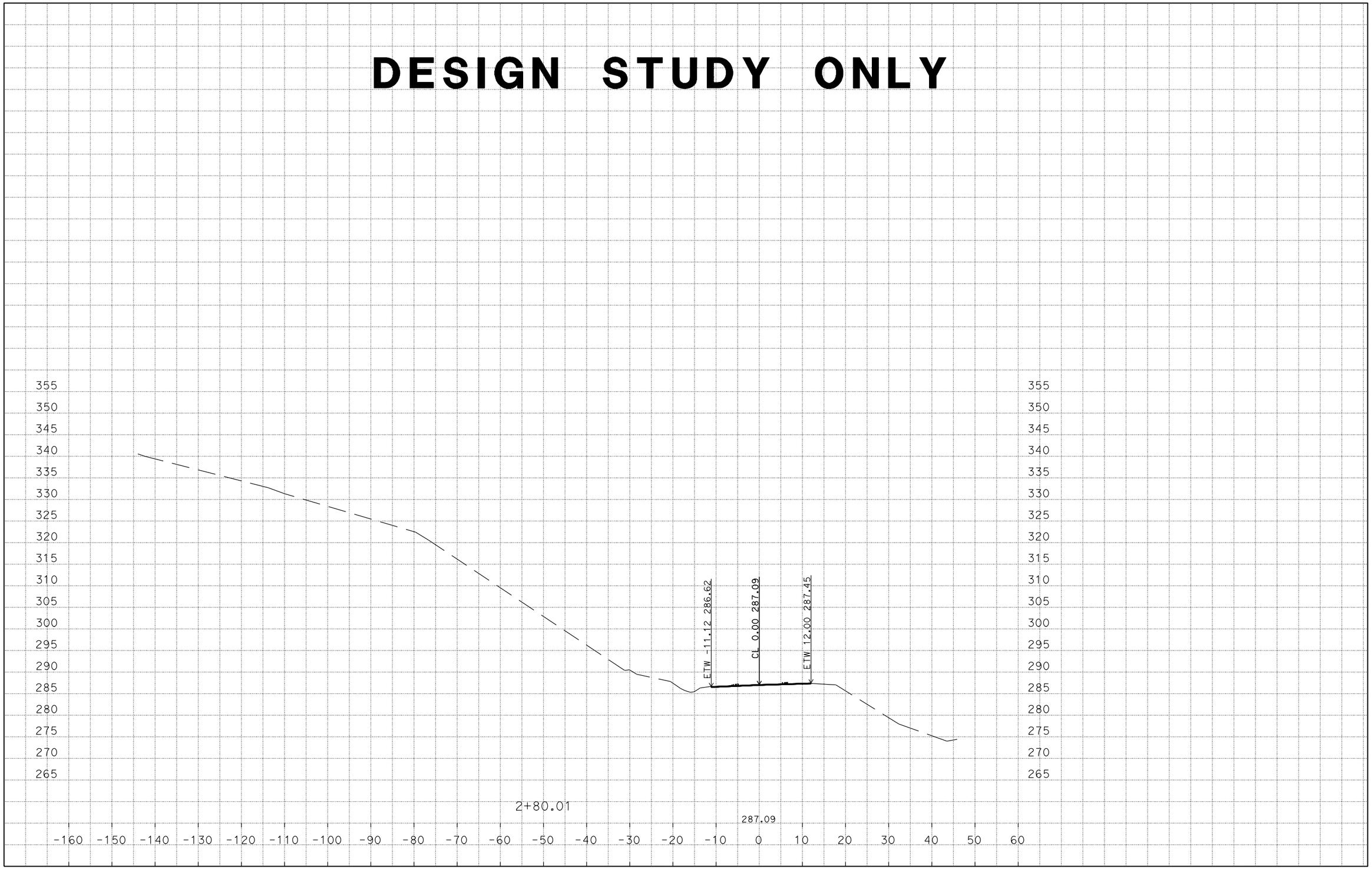

CREATED BY: NAZEER B.
DATE: 6/21/2016
C3D PROJECT 3G0801 FILE: U\Data3\3G080\Design\3G0801\AADD-04-3G080XS.dgn

CONTRACT : 3G0801
DIST/CO/RTE/PM: 04/Son/1/30.5
PROJECT ID: 0400021272

SCALE: 1" = 10' Horiz
1" = 10' Vert.

DESIGN STUDY ONLY

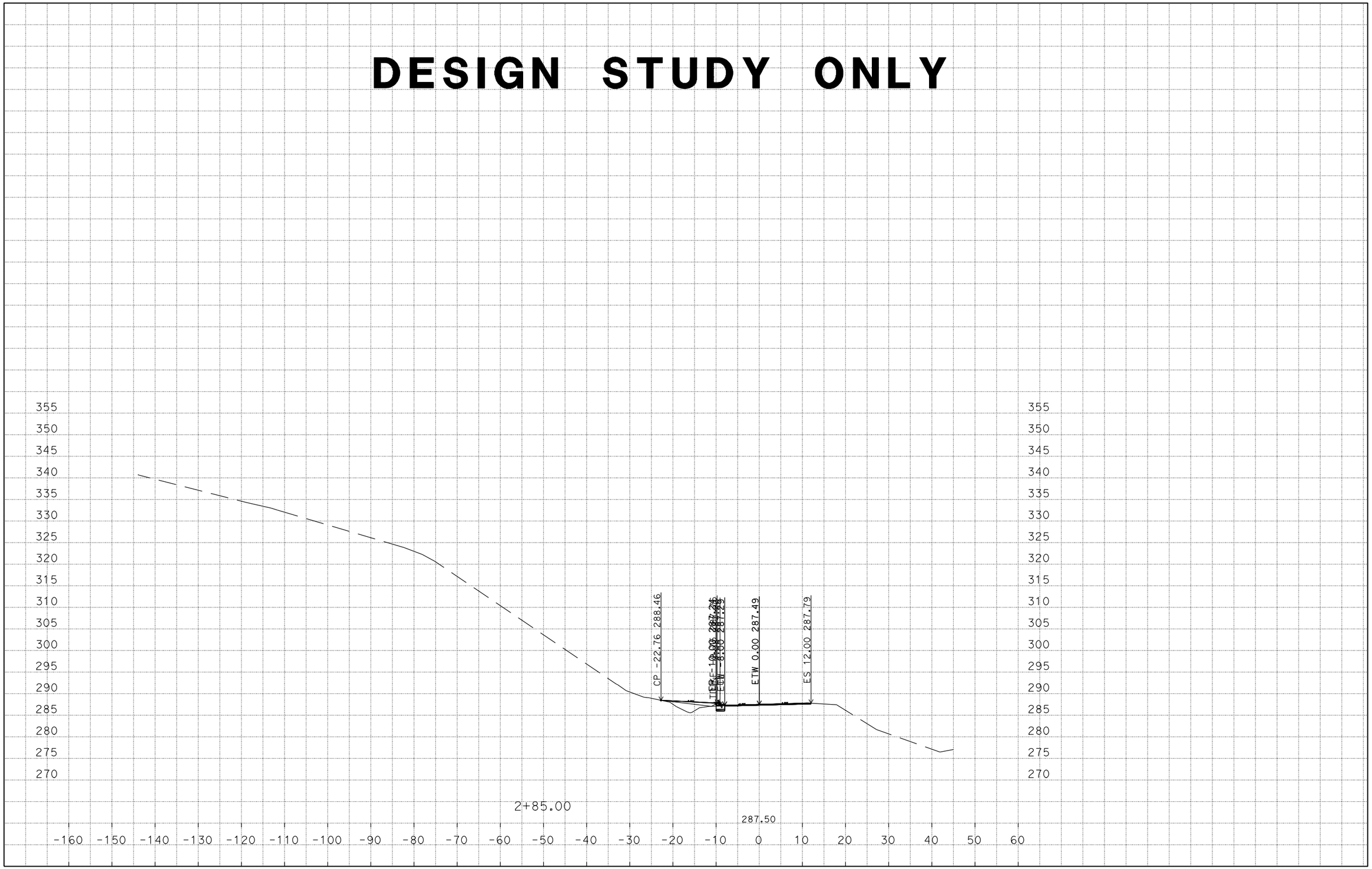

CREATED BY: NAZEER B.
DATE: 6/21/2016
C3D PROJECT 3G0801 FILE: U\Data3\3G080\Design\3G0801\AADD-04-3G080XS.dgn

CONTRACT : 3G0801
DIST/CO/RTE/PM: 04/Son/1/30.5
PROJECT ID: 0400021272

SCALE: 1" = 10' Horiz
1" = 10' Vert.

DESIGN STUDY ONLY

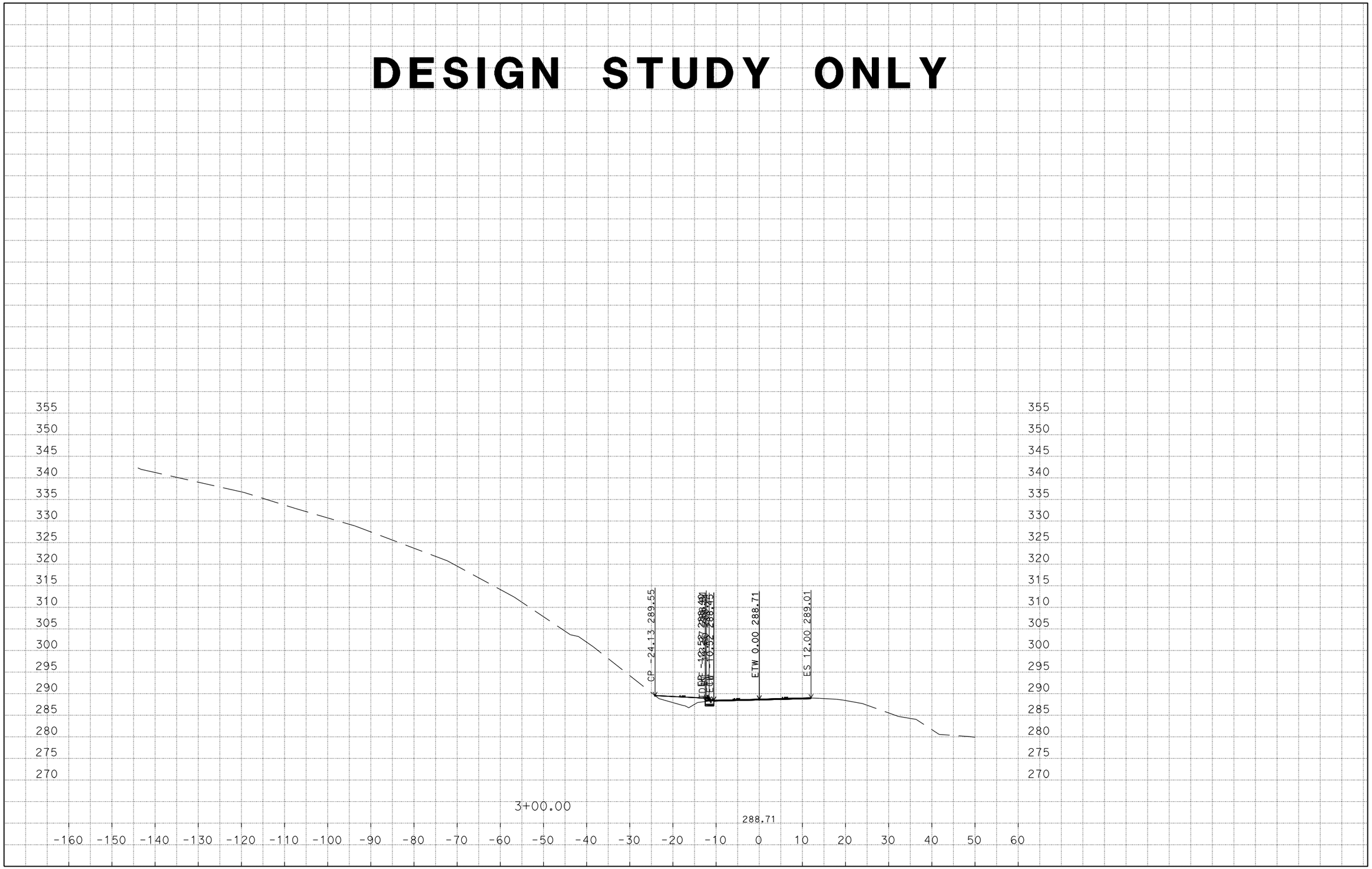

CREATED BY: NAZEER B.
DATE: 6/21/2016
C3D PROJECT 3G0801 FILE: U\Data3\3G080\Design\3G0801\AADD-04-3G080XS.dgn

CONTRACT : 3G0801
DIST/CO/RTE/PM: 04/Son/1/30.5
PROJECT ID: 0400021272

SCALE: 1" = 10' Horiz
1" = 10' Vert.

DESIGN STUDY ONLY

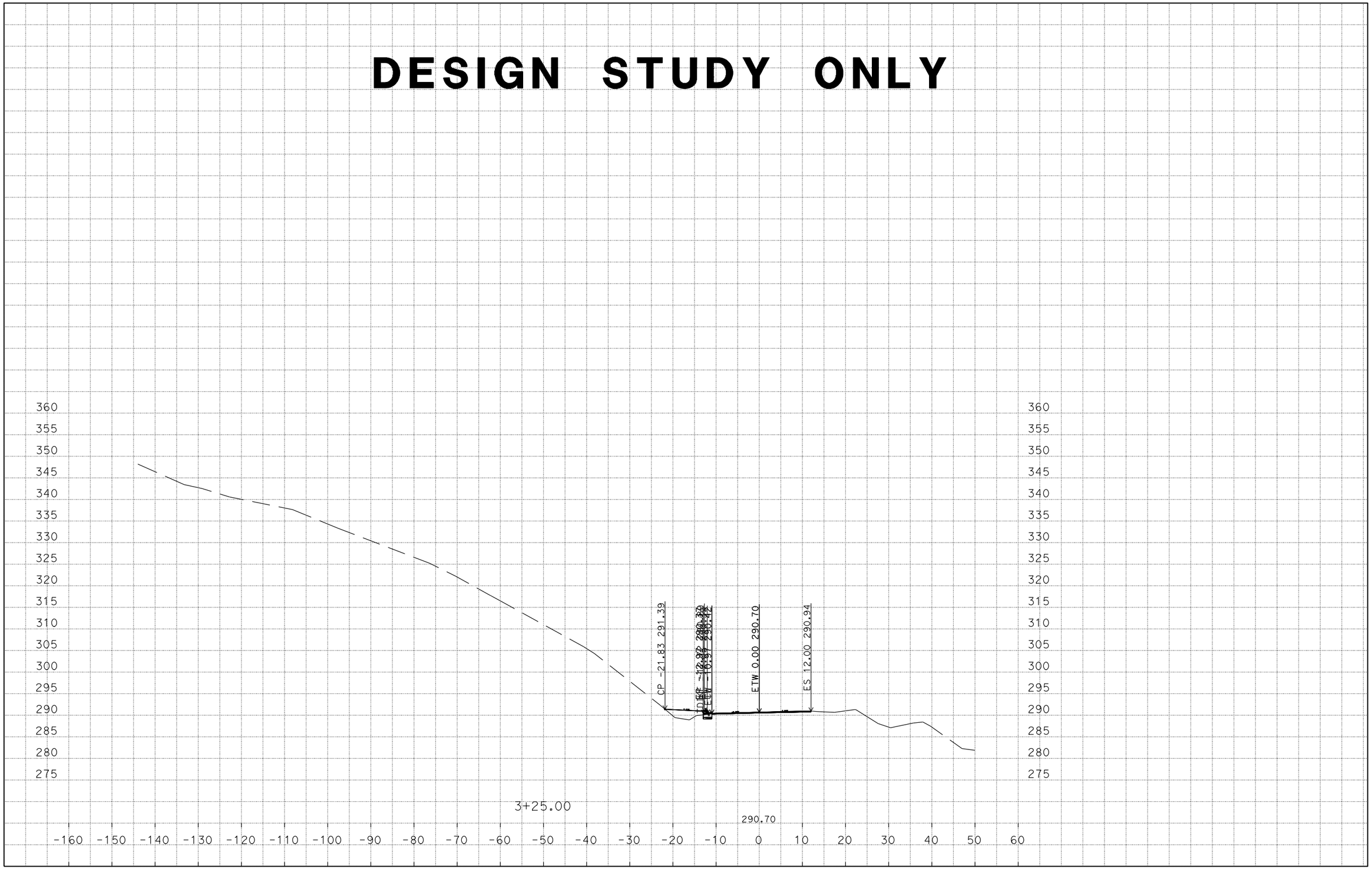

CREATED BY: NAZEER B.
DATE: 6/21/2016
C3D PROJECT 3G0801 FILE: U\Data3\3G080\Design\3G0801\AADD-04-3G080XS.dgn

CONTRACT : 3G0801
DIST/CO/RTE/PM: 04/Son/1/30.5
PROJECT ID: 0400021272

SCALE: 1" = 10' Horiz
1" = 10' Vert.

DESIGN STUDY ONLY

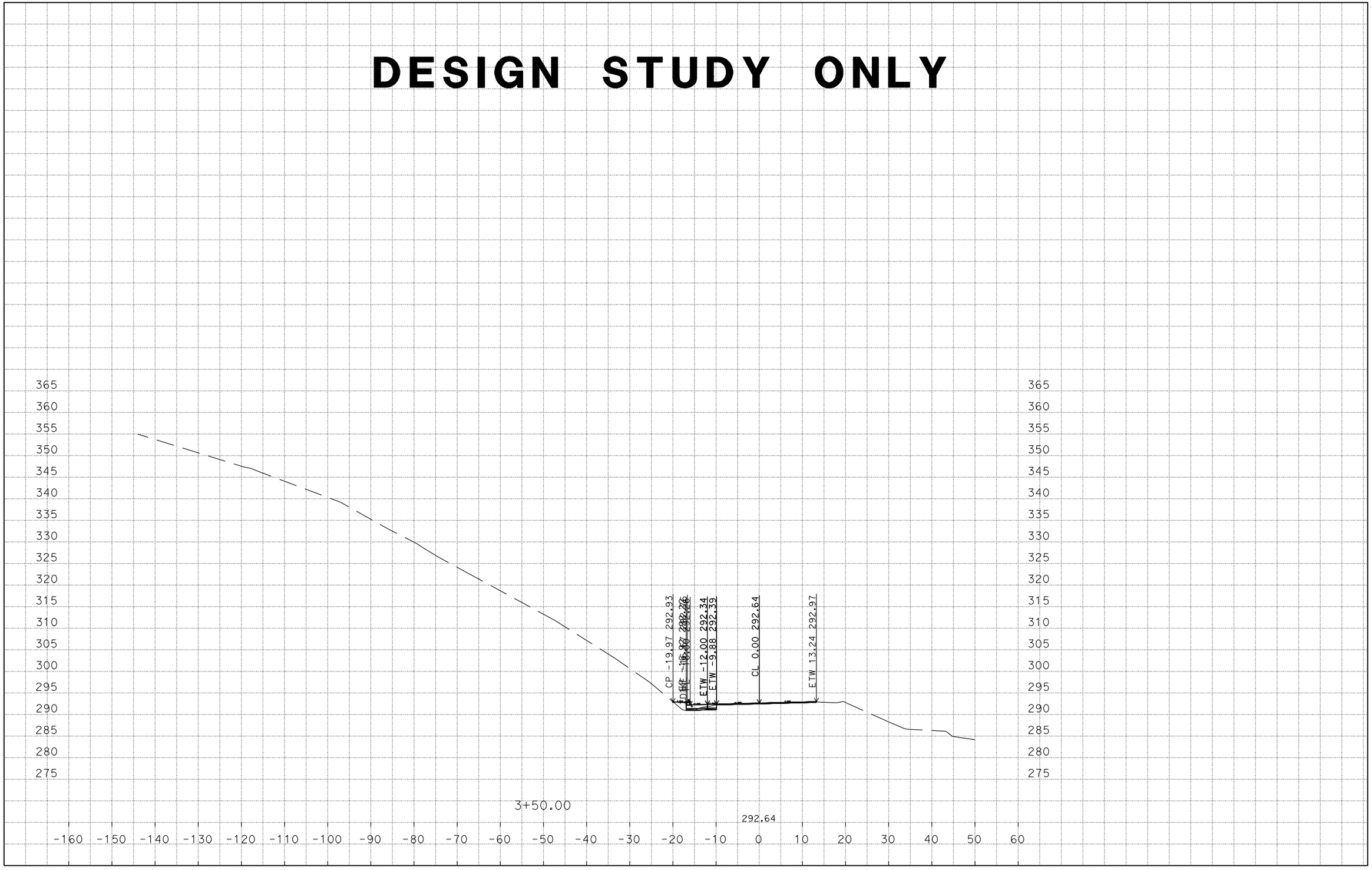

CREATED BY: NAZEER B.
DATE: 6/21/2016
C3D PROJECT 3G0801 FILE: U\Data3\3G080\Design\3G0801\AADD-04-3G080XS.dgn

CONTRACT : 3G0801
DIST/CO/RTE/PM: 04/Son/1/30.5
PROJECT ID: 0400021272

SCALE: 1" = 10' Horiz
1" = 10' Vert.

DESIGN STUDY ONLY

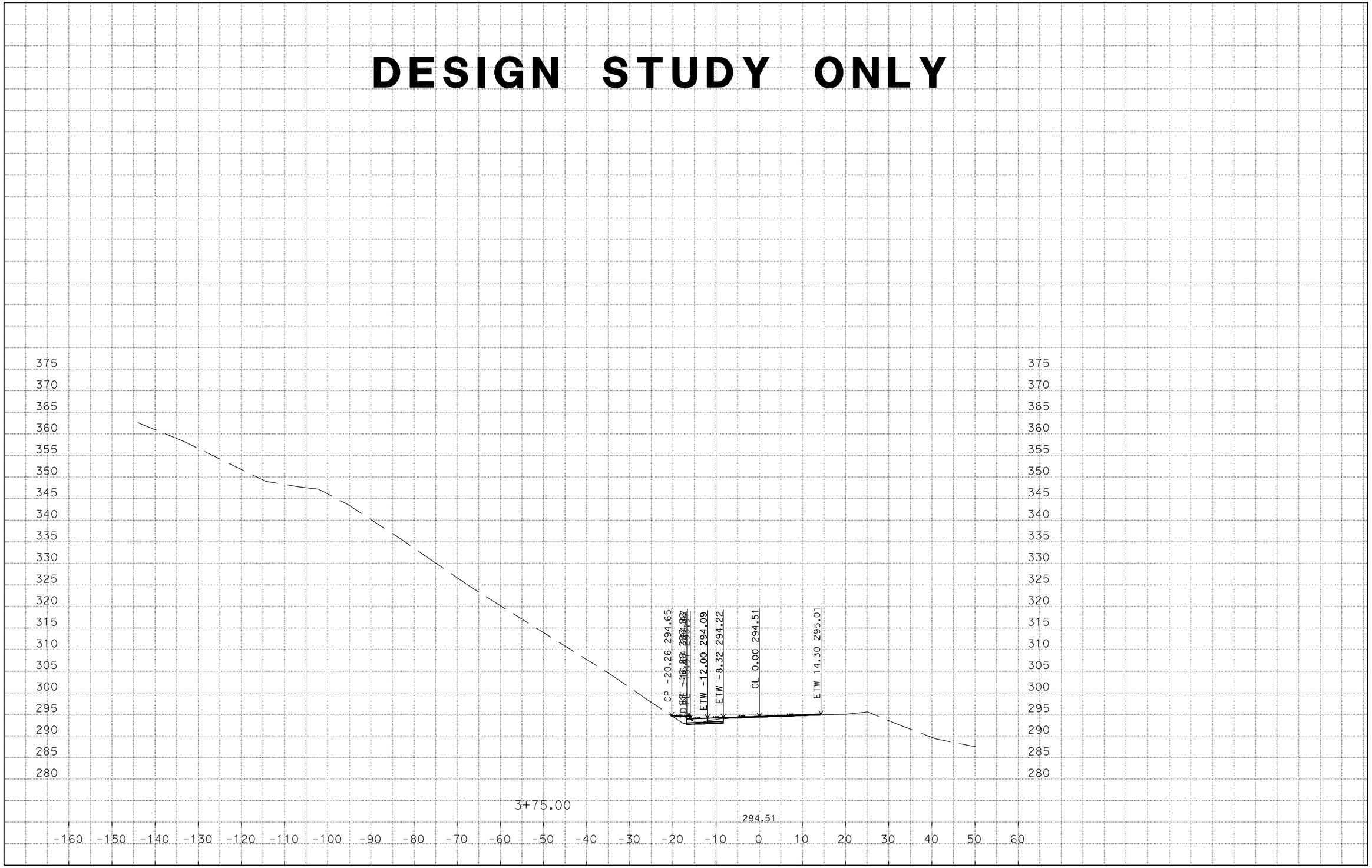

CREATED BY: NAZEER B.
DATE: 6/21/2016
C3D PROJECT 3G0801 FILE: U\Data3\3G080\Design\3G0801\AADD-04-3G080XS.dgn

CONTRACT : 3G0801
DIST/CO/RTE/PM: 04/Son/1/30.5
PROJECT ID: 0400021272

SCALE: 1" = 10' Horiz
1" = 10' Vert.

DESIGN STUDY ONLY

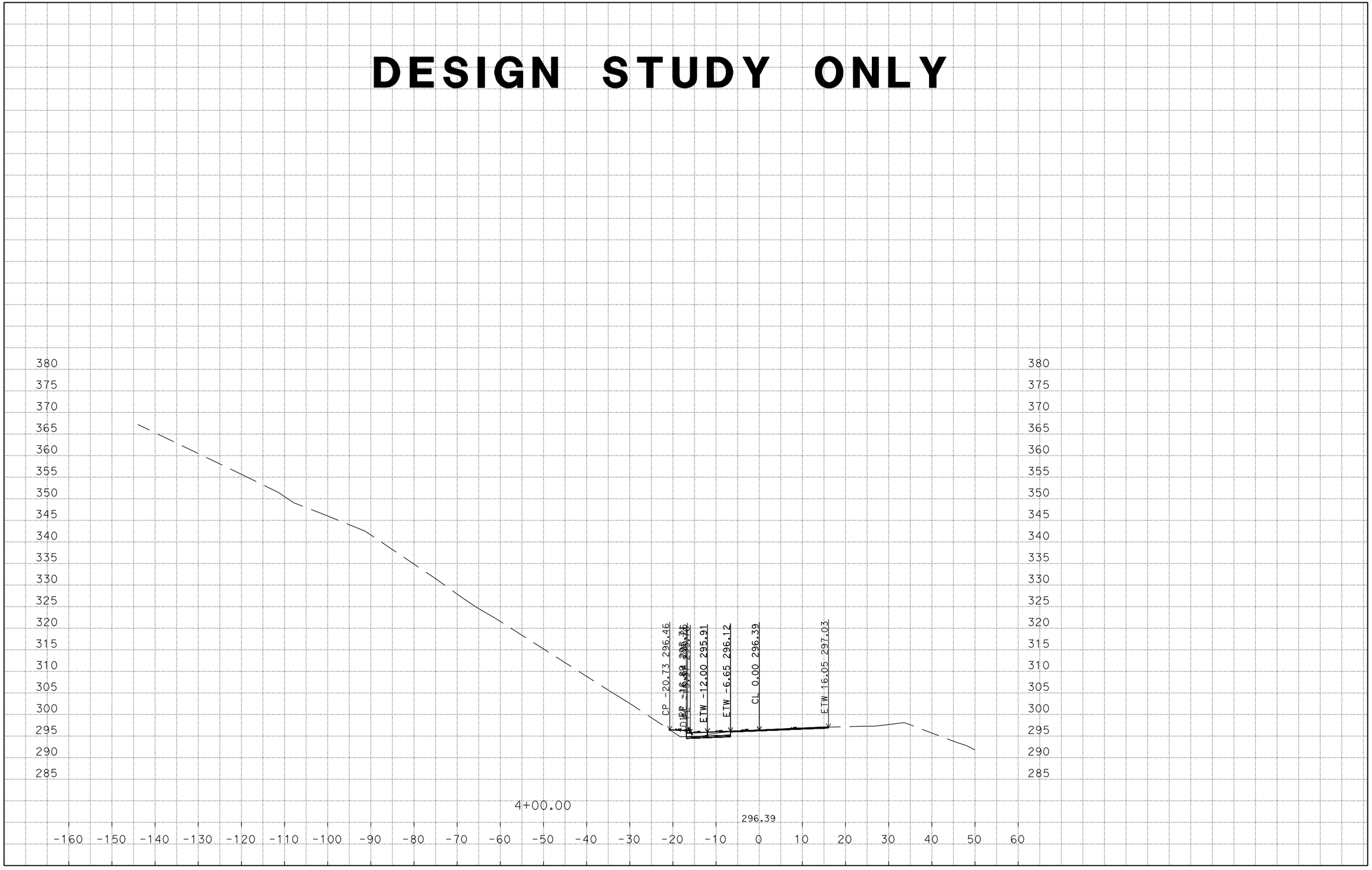

CREATED BY: NAZEER B.
DATE: 6/21/2016
C3D PROJECT 3G0801 FILE: U\Data3\3G080\Design\3G0801\AADD-04-3G080XS.dgn

CONTRACT : 3G0801
DIST/CO/RTE/PM: 04/Son/1/30.5
PROJECT ID: 0400021272

SCALE: 1" = 10' Horiz
1" = 10' Vert.

DESIGN STUDY ONLY

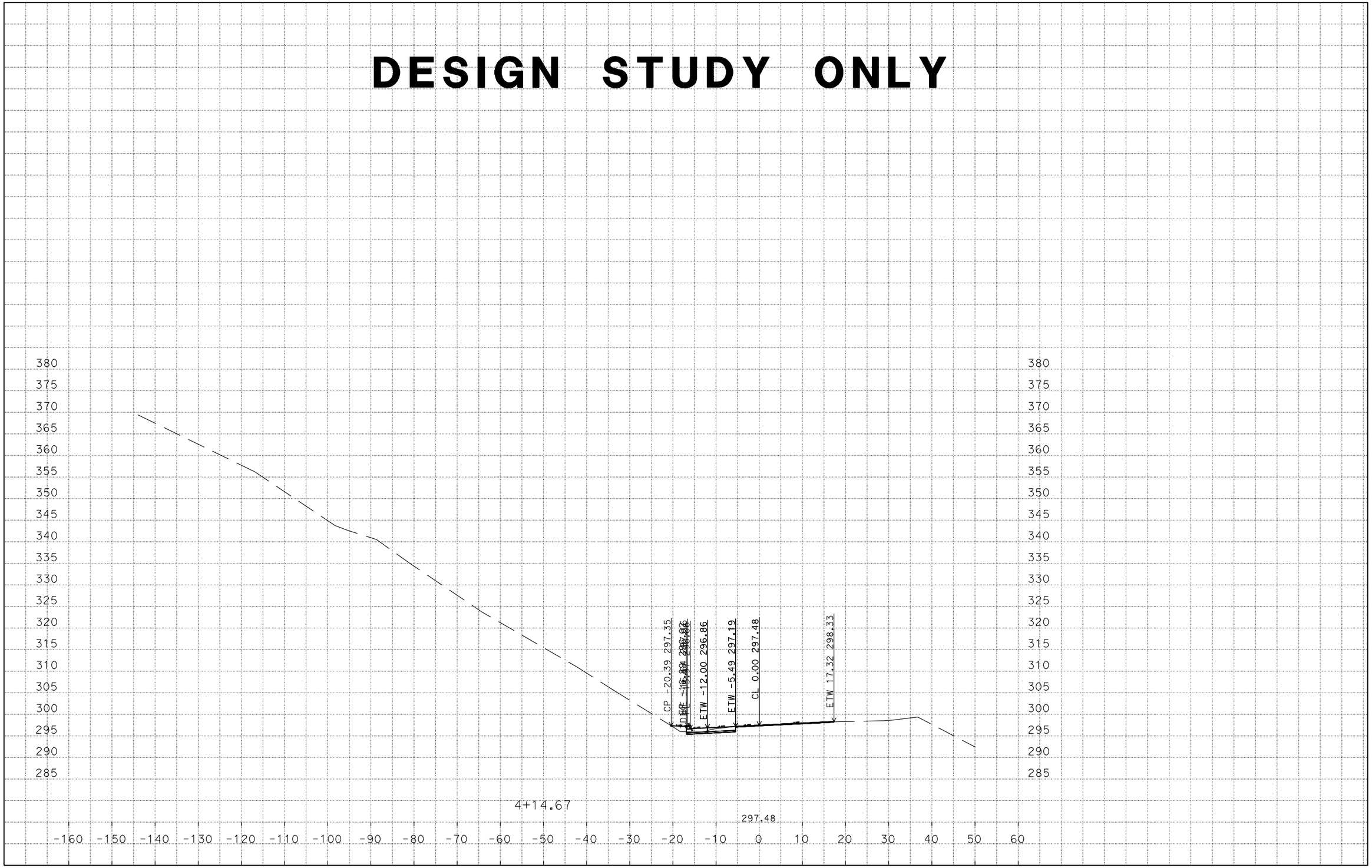

CREATED BY: NAZEER B.
DATE: 6/21/2016
C3D PROJECT 3G0801 FILE: U\Data3\3G080\Design\3G0801\AADD-04-3G080XS.dgn

CONTRACT : 3G0801
DIST/CO/RTE/PM: 04/Son/1/30.5
PROJECT ID: 0400021272

SCALE: 1" = 10' Horiz
1" = 10' Vert.

DESIGN STUDY ONLY

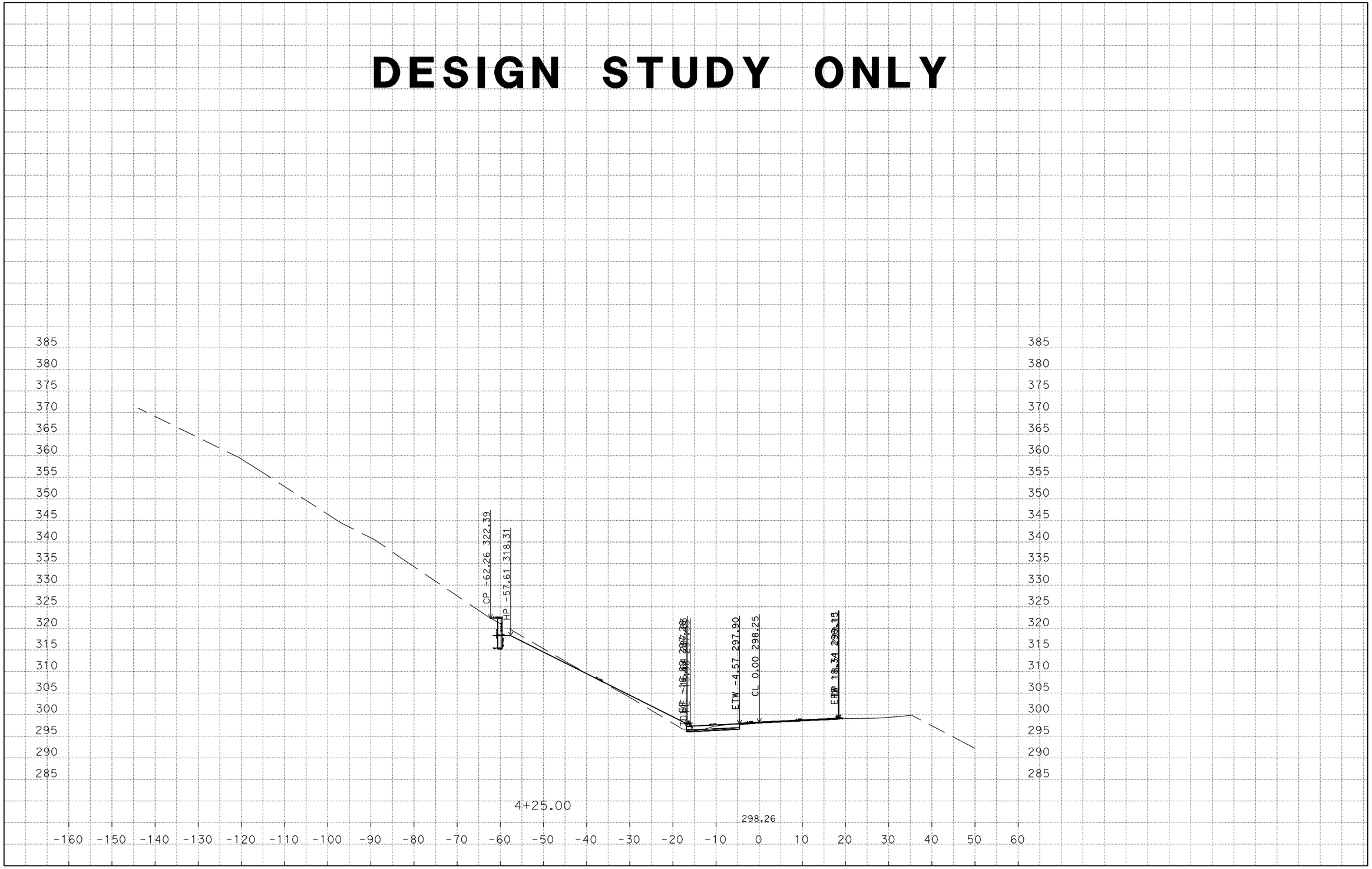

CREATED BY: NAZEER B.
DATE: 6/21/2016
C3D PROJECT 3G0801 FILE: U\Data3\3G080\Design\3G0801\AADD-04-3G080XS.dgn

CONTRACT : 3G0801
DIST/CO/RTE/PM: 04/Son/1/30.5
PROJECT ID: 0400021272

SCALE: 1" = 10' Horiz
1" = 10' Vert.

DESIGN STUDY ONLY

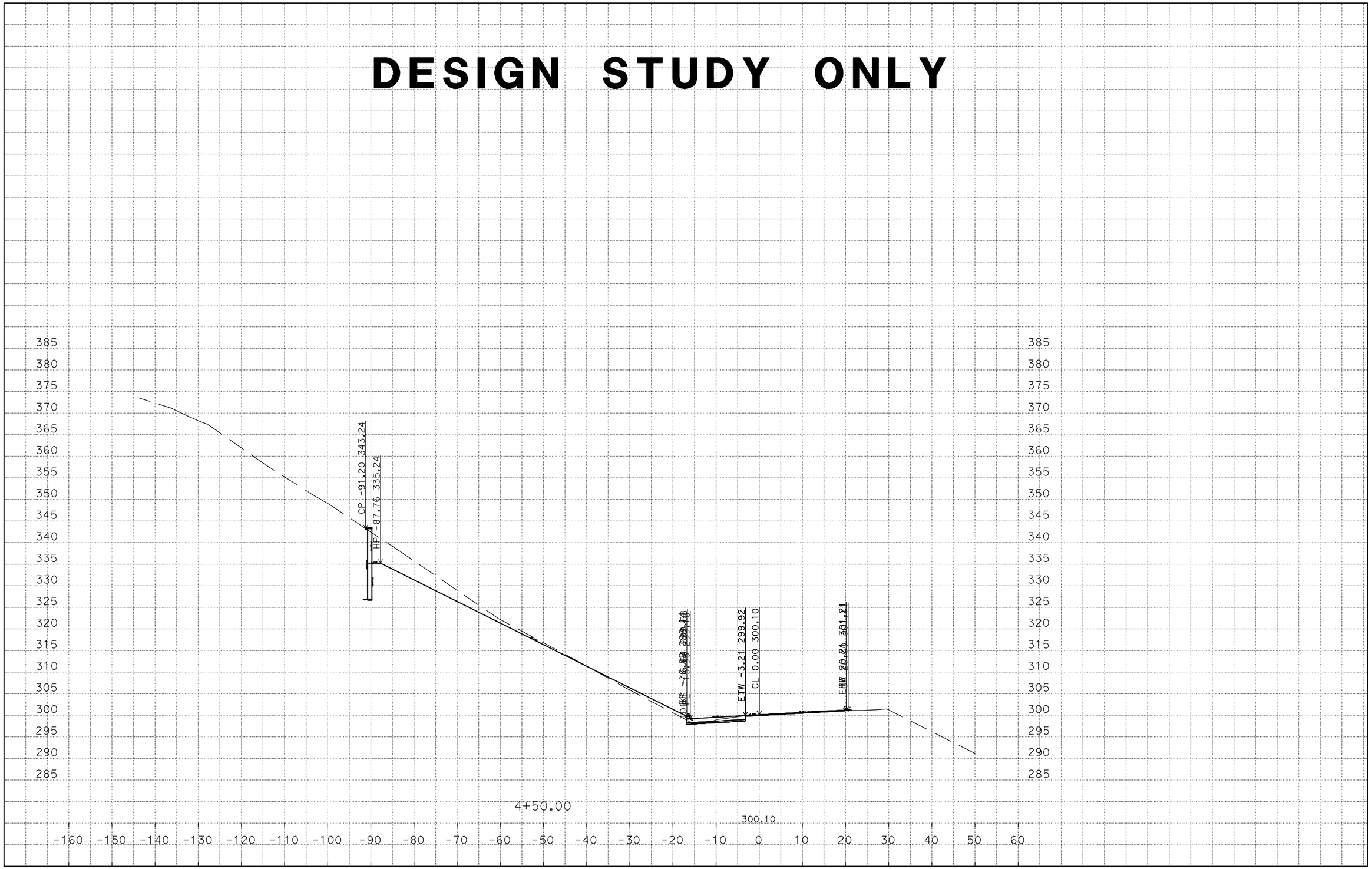

CREATED BY: NAZEER B.
DATE: 6/21/2016
C3D PROJECT 3G0801 FILE: U\Data3\3G080\Design\3G0801\AADD-04-3G080XS.dgn

CONTRACT : 3G0801
DIST/CO/RTE/PM: 04/Son/1/30.5
PROJECT ID: 0400021272

SCALE: 1" = 10' Horiz
1" = 10' Vert.

DESIGN STUDY ONLY

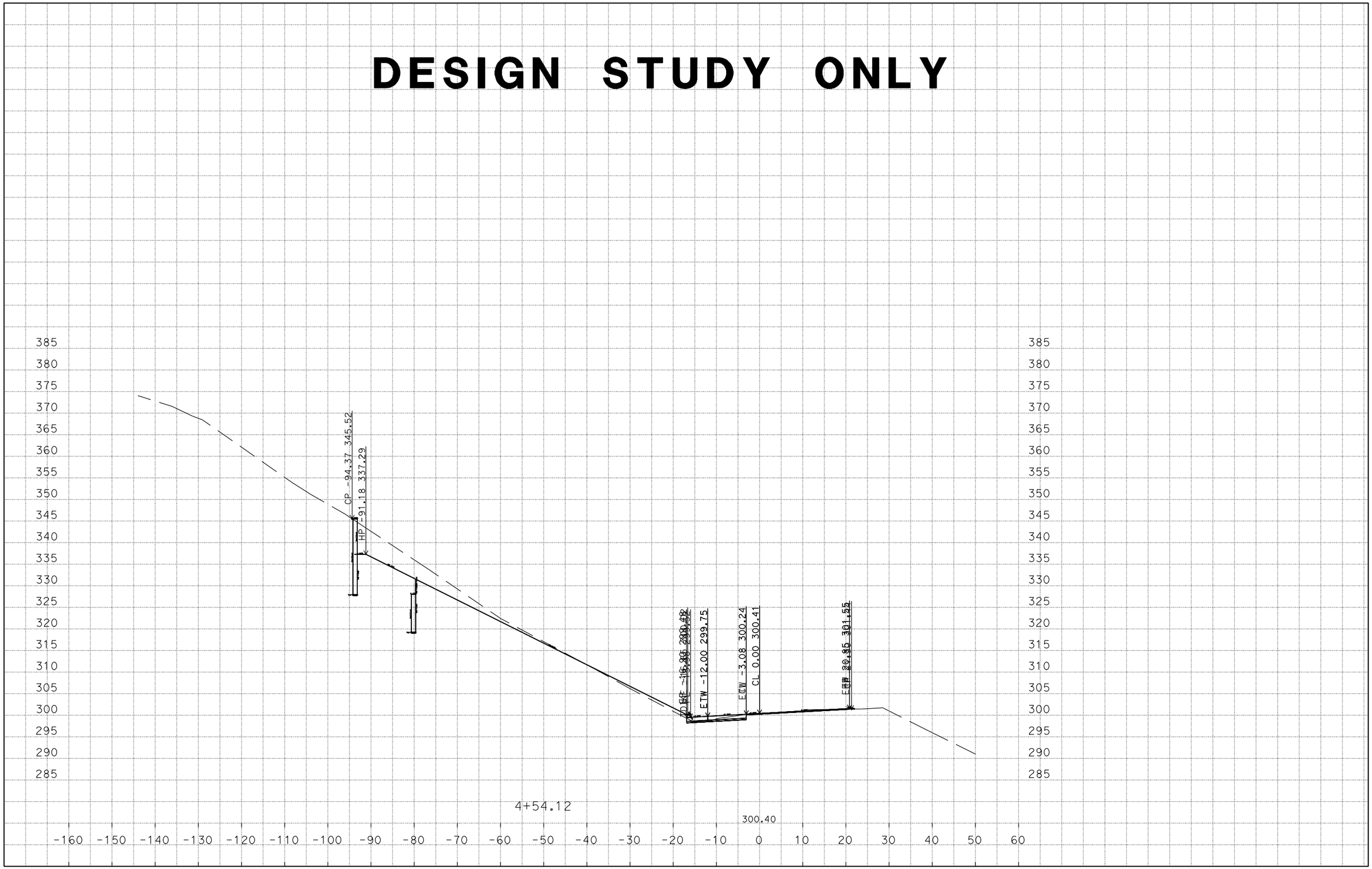

CREATED BY: NAZEER B.
DATE: 6/21/2016
C3D PROJECT 3G0801 FILE: U\Data3\3G080\Design\3G0801\AADD-04-3G080XS.dgn

CONTRACT : 3G0801
DIST/CO/RTE/PM: 04/Son/1/30.5
PROJECT ID: 0400021272

SCALE: 1" = 10' Horiz
1" = 10' Vert.

DESIGN STUDY ONLY

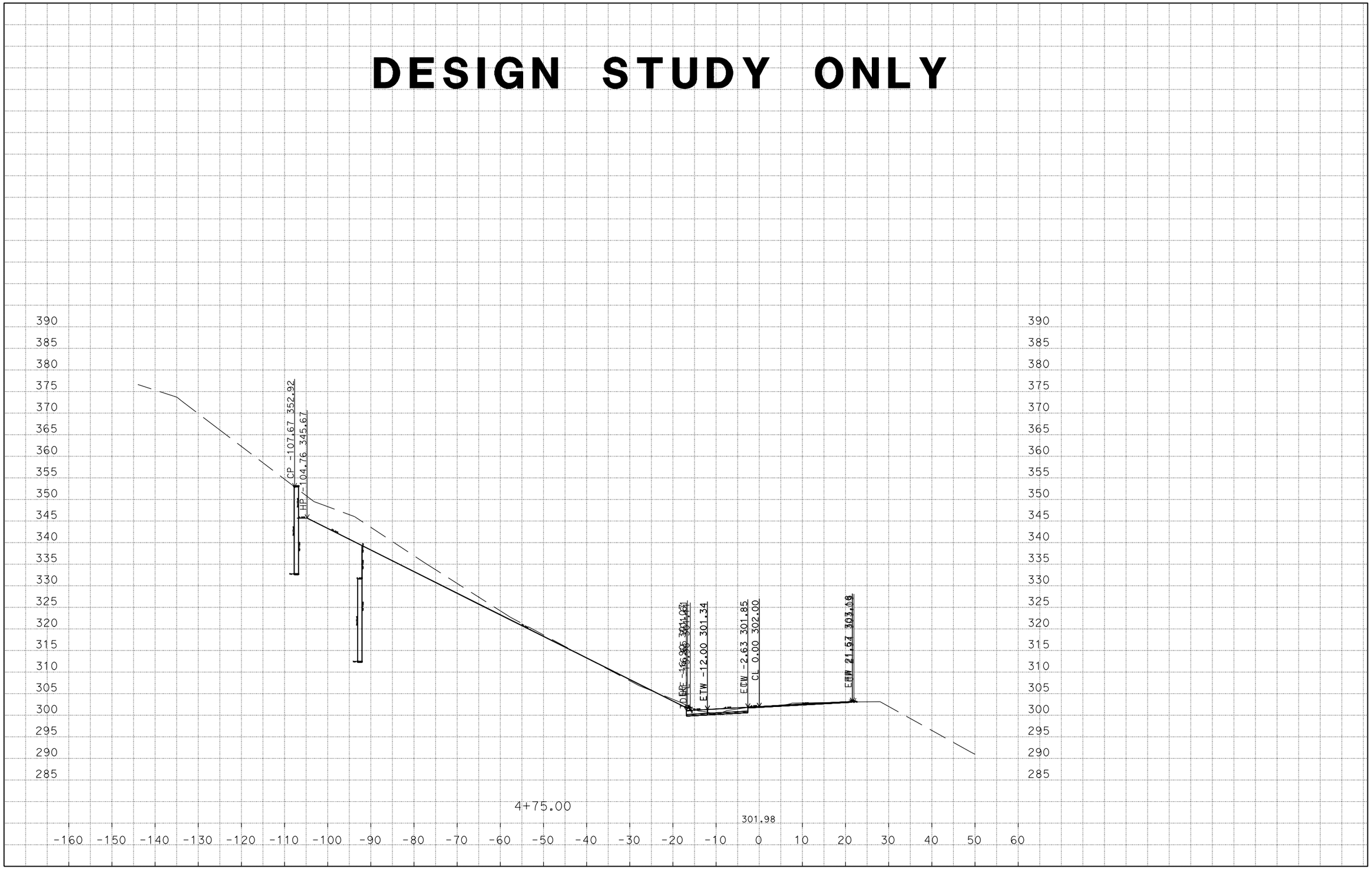

CREATED BY: NAZEER B.
DATE: 6/21/2016
C3D PROJECT 3G0801 FILE: U\Data3\3G080\Design\3G0801\AADD-04-3G080XS.dgn

CONTRACT : 3G0801
DIST/CO/RTE/PM: 04/Son/1/30.5
PROJECT ID: 0400021272

SCALE: 1" = 10' Horiz
1" = 10' Vert.

DESIGN STUDY ONLY

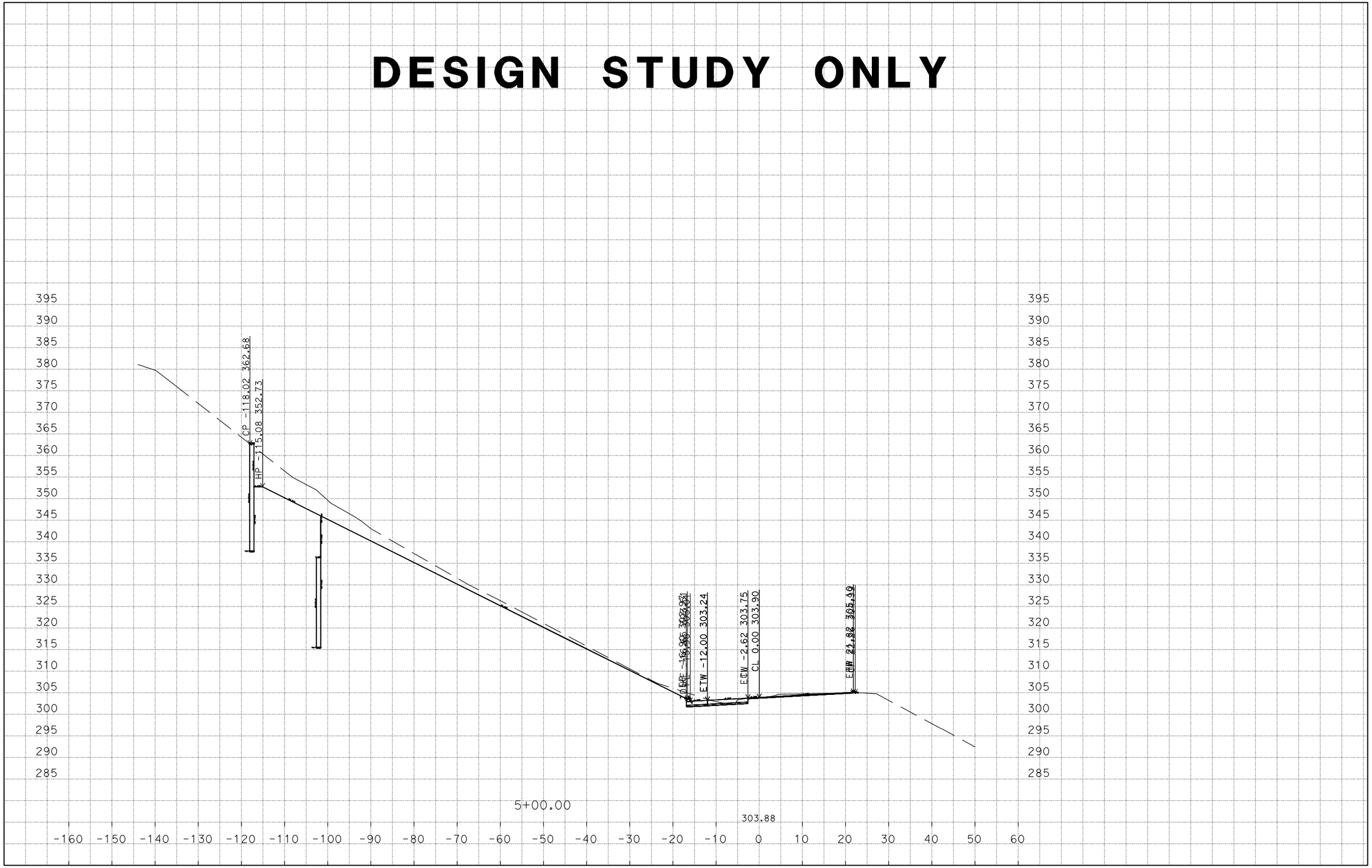

CREATED BY: NAZEER B.
DATE: 6/21/2016
C3D PROJECT 3G0801 FILE: U\Data3\3G080\Design\3G0801\AADD-04-3G080XS.dgn

CONTRACT : 3G0801
DIST/CO/RTE/PM: 04/Son/1/30.5
PROJECT ID: 0400021272

SCALE: 1" = 10' Horiz
1" = 10' Vert.

DESIGN STUDY ONLY

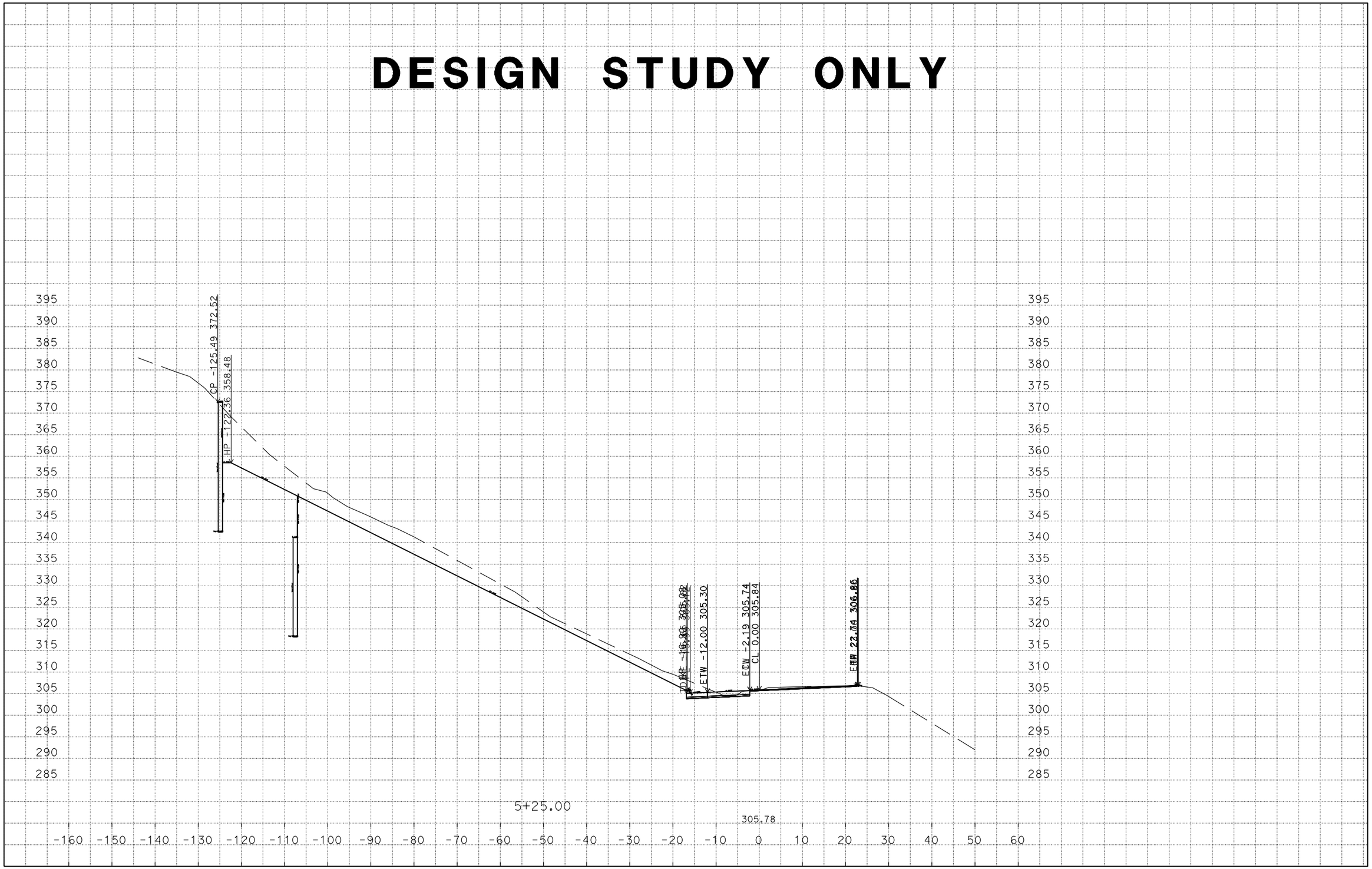

CREATED BY: NAZEER B.
DATE: 6/21/2016
C3D PROJECT 3G0801 FILE: U\Data3\3G080\Design\3G0801\AADD-04-3G080XS.dgn

CONTRACT : 3G0801
DIST/CO/RTE/PM: 04/Son/1/30.5
PROJECT ID: 0400021272

SCALE: 1" = 10' Horiz
1" = 10' Vert.

DESIGN STUDY ONLY

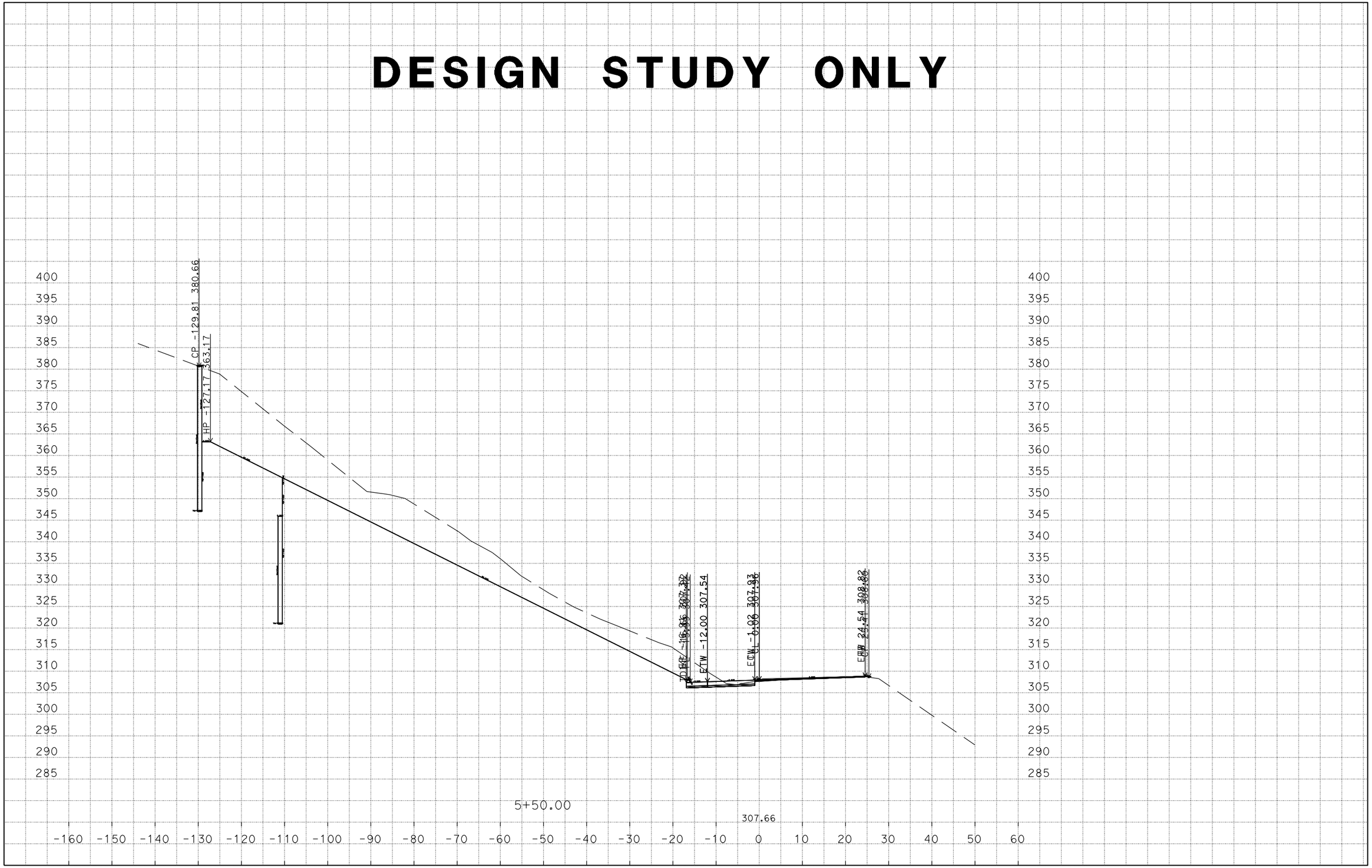

CREATED BY: NAZEER B.
DATE: 6/21/2016
C3D PROJECT 3G0801 FILE: U\Data3\3G080\Design\3G0801\AADD-04-3G080XS.dgn

CONTRACT : 3G0801
DIST/CO/RTE/PM: 04/Son/1/30.5
PROJECT ID: 0400021272

SCALE: 1" = 10' Horiz
1" = 10' Vert.

DESIGN STUDY ONLY

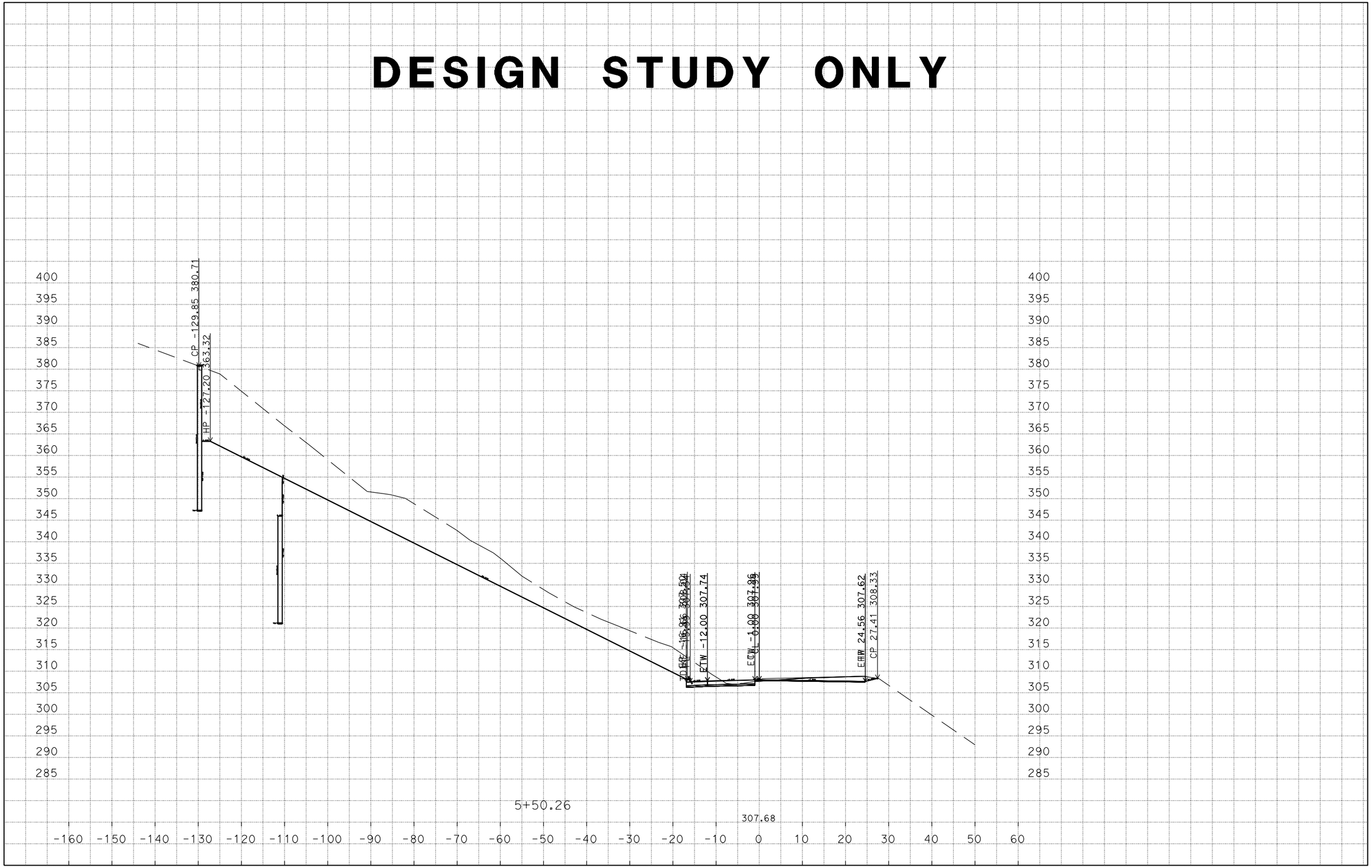

CREATED BY: NAZEER B.
DATE: 6/21/2016
C3D PROJECT 3G0801 FILE: U\Data3\3G080\Design\3G0801\AADD-04-3G080XS.dgn

CONTRACT : 3G0801
DIST/CO/RTE/PM: 04/Son/1/30.5
PROJECT ID: 0400021272

SCALE: 1" = 10' Horiz
1" = 10' Vert.

DESIGN STUDY ONLY

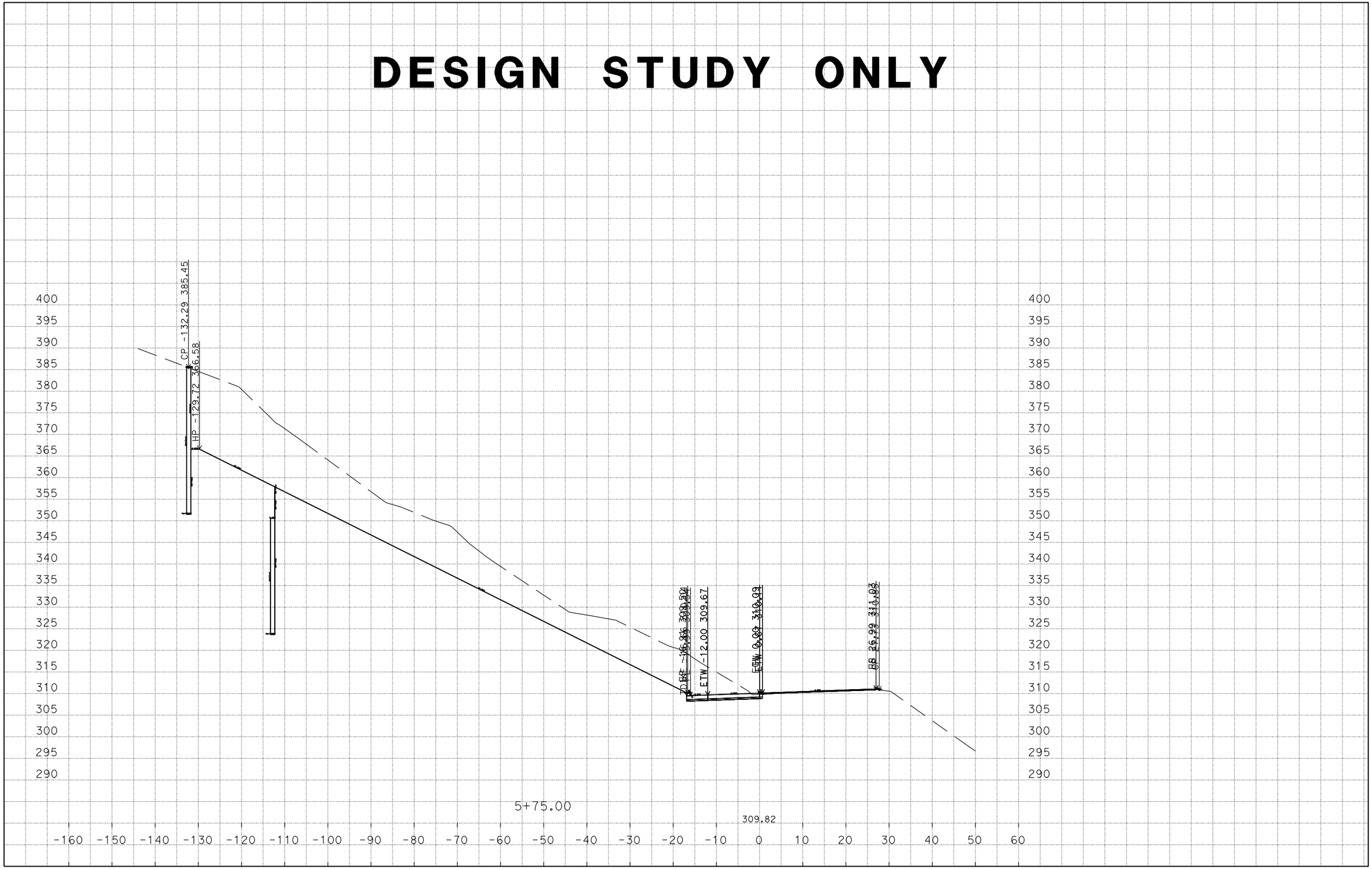

CREATED BY: NAZEER B.
DATE: 6/21/2016
C3D PROJECT 3G0801 FILE: U\Data3\3G080\Design\3G0801\AADD-04-3G080XS.dgn

CONTRACT : 3G0801
DIST/CO/RTE/PM: 04/Son/1/30.5
PROJECT ID: 0400021272

SCALE: 1" = 10' Horiz
1" = 10' Vert.

DESIGN STUDY ONLY

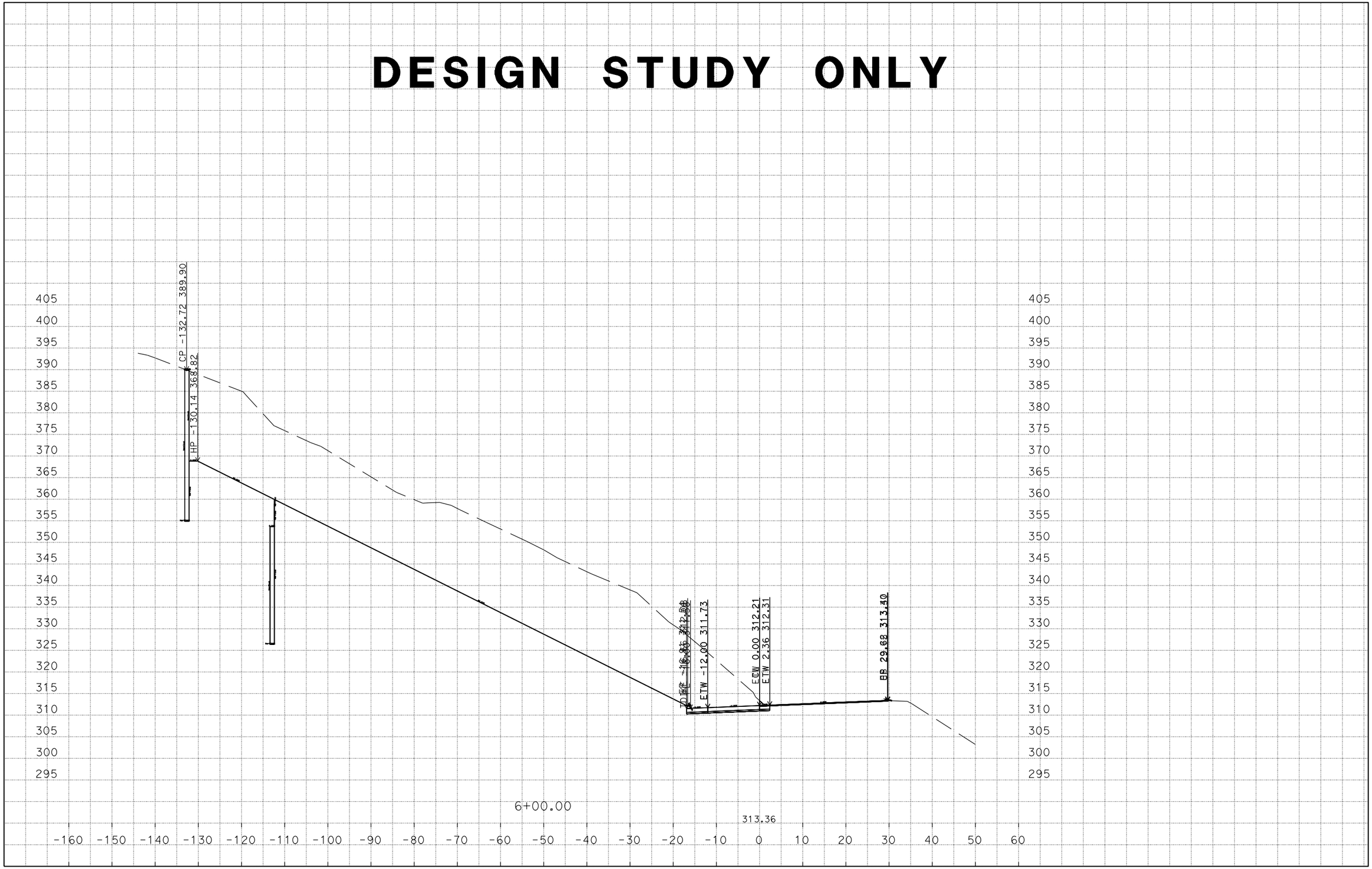

CREATED BY: NAZEER B.
DATE: 6/21/2016
C3D PROJECT 3G0801 FILE: U\Data3\3G080\Design\3G0801\AADD-04-3G080XS.dgn

CONTRACT : 3G0801
DIST/CO/RTE/PM: 04/Son/1/30.5
PROJECT ID: 0400021272

SCALE: 1" = 10' Horiz
1" = 10' Vert.

DESIGN STUDY ONLY

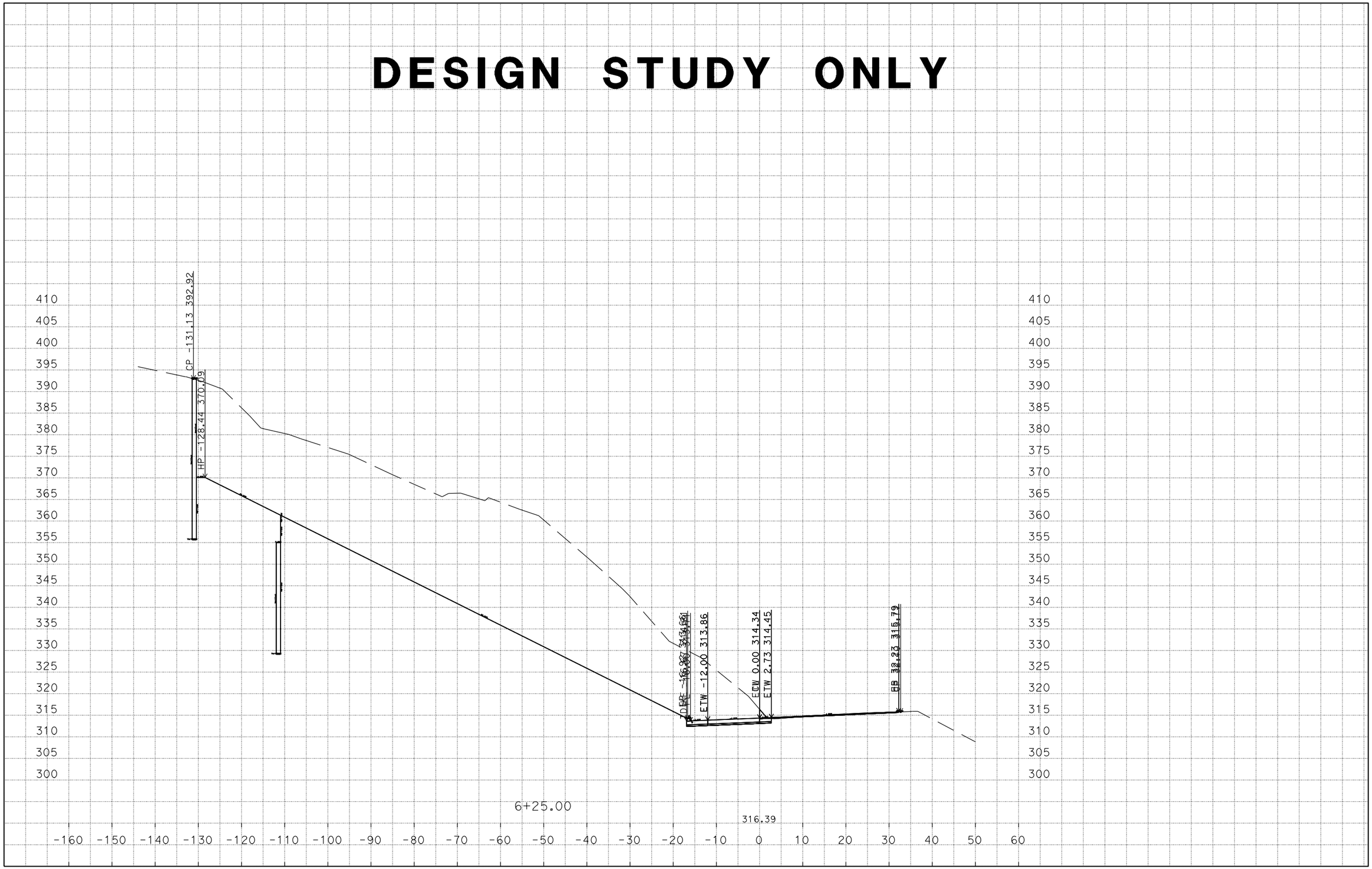

CREATED BY: NAZEER B.
DATE: 6/21/2016
C3D PROJECT 3G0801 FILE: U\Data3\3G080\Design\3G0801\AADD-04-3G080XS.dgn

CONTRACT : 3G0801
DIST/CO/RTE/PM: 04/Son/1/30.5
PROJECT ID: 0400021272

SCALE: 1" = 10' Horiz
1" = 10' Vert.

DESIGN STUDY ONLY

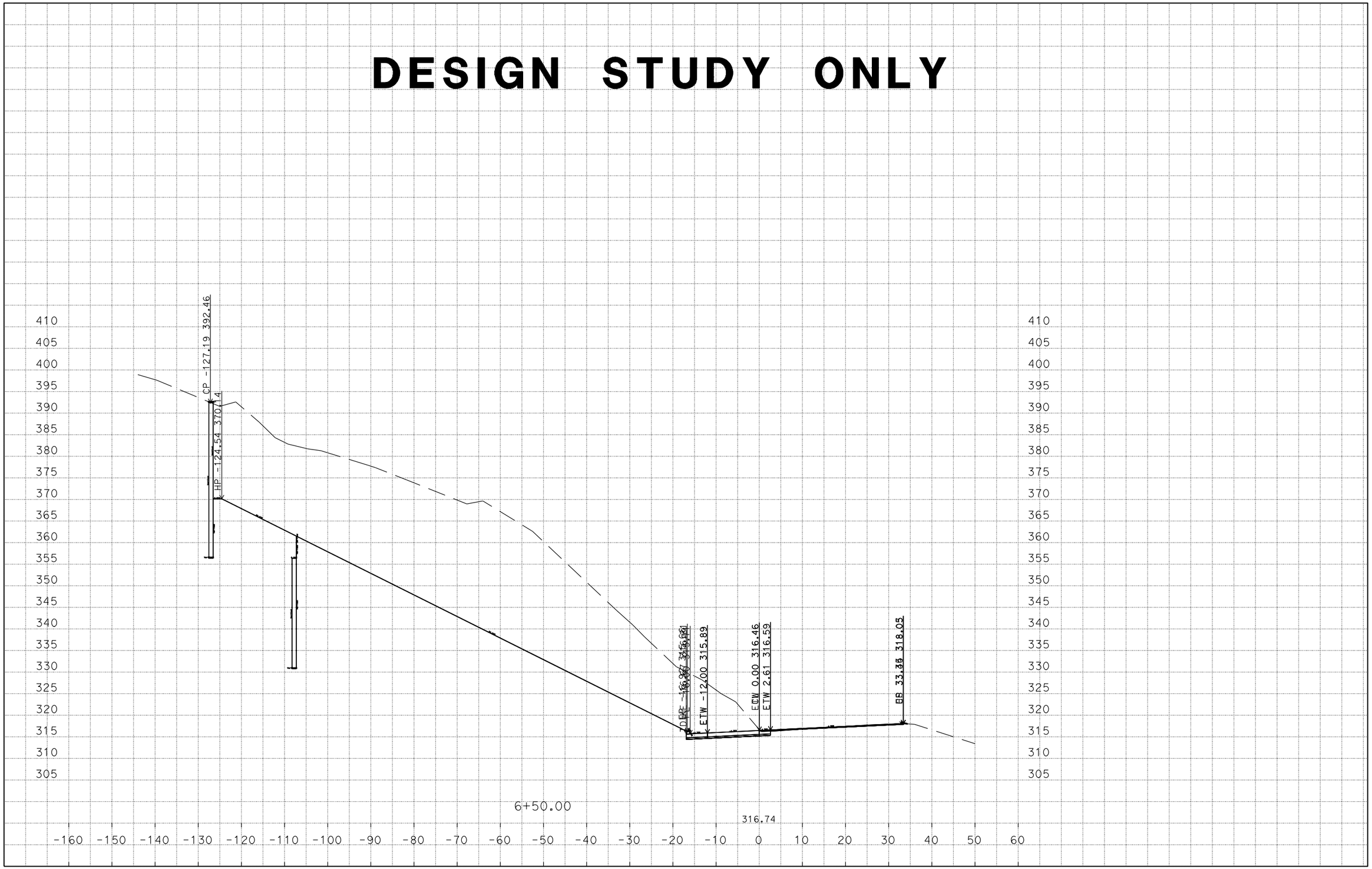

CREATED BY: NAZEER B.
DATE: 6/21/2016
C3D PROJECT 3G0801 FILE: U\Data3\3G080\Design\3G0801\AADD-04-3G080XS.dgn

CONTRACT : 3G0801
DIST/CO/RTE/PM: 04/Son/1/30.5
PROJECT ID: 0400021272

SCALE: 1" = 10' Horiz
1" = 10' Vert.

DESIGN STUDY ONLY

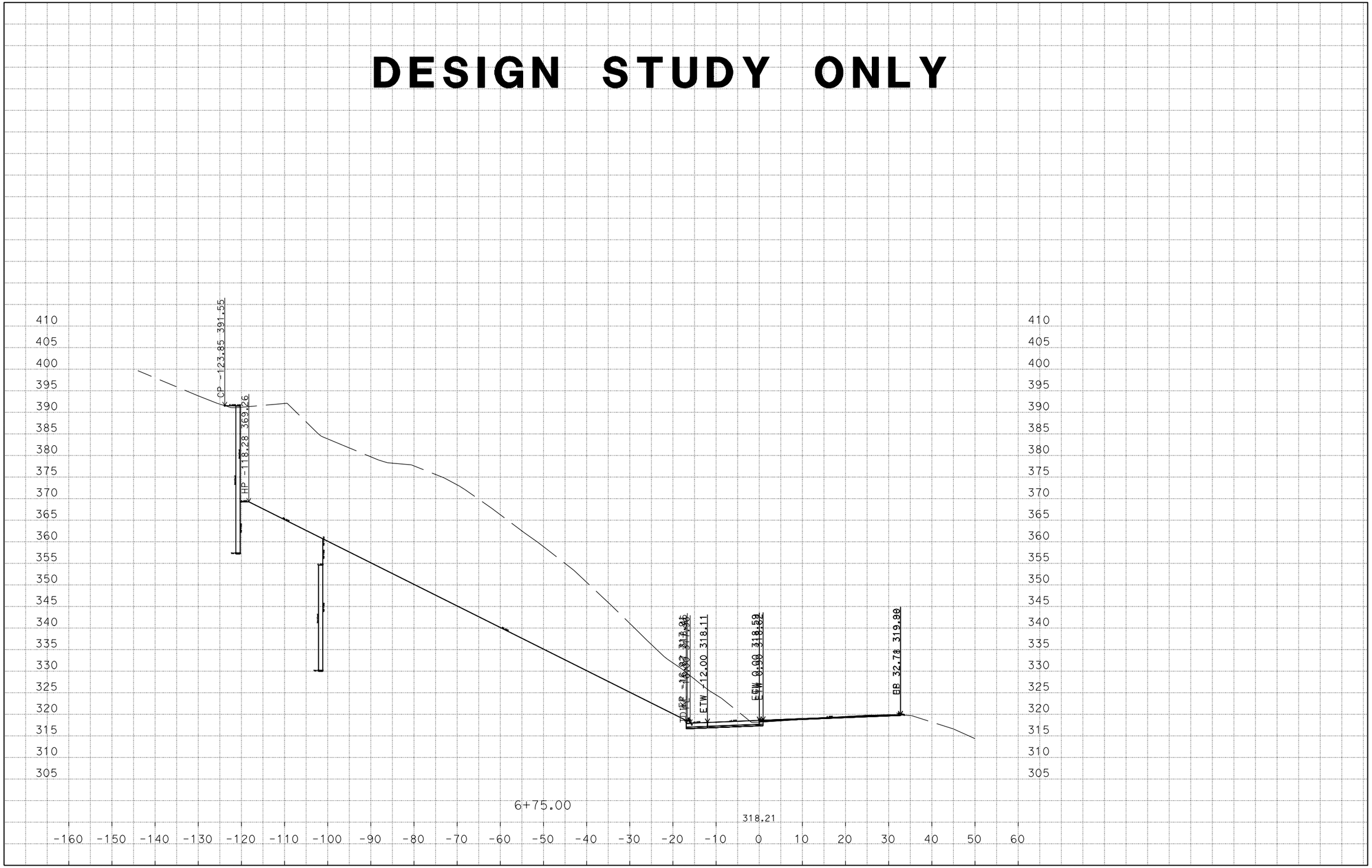

CREATED BY: NAZEER B.
DATE: 6/21/2016
C3D PROJECT 3G0801 FILE: U\Data3\3G080\Design\3G0801\AADD-04-3G080XS.dgn

CONTRACT : 3G0801
DIST/CO/RTE/PM: 04/Son/1/30.5
PROJECT ID: 0400021272

SCALE: 1" = 10' Horiz
1" = 10' Vert.

DESIGN STUDY ONLY

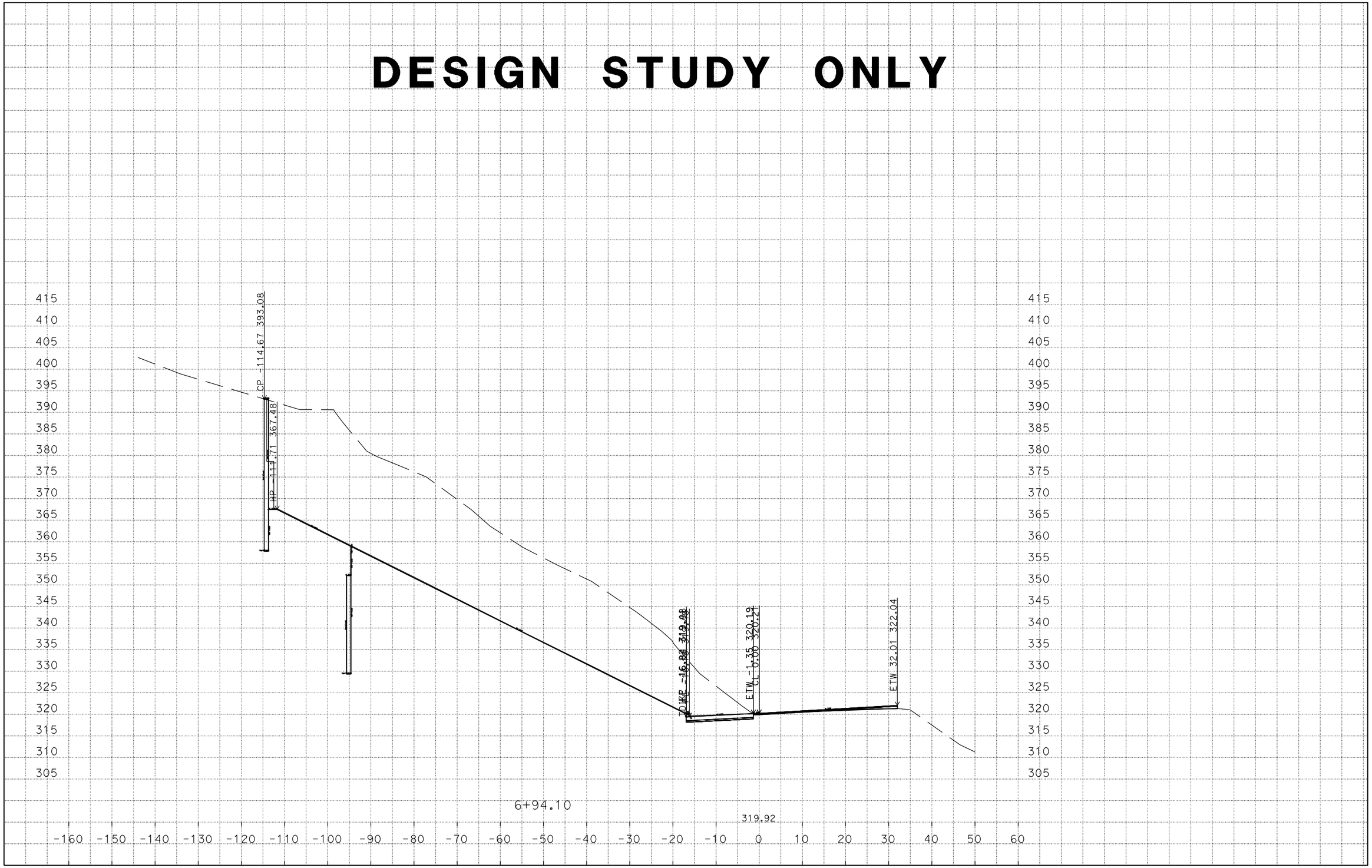

CREATED BY: NAZEER B.
DATE: 6/21/2016
C3D PROJECT 3G0801 FILE: U\Data3\3G080\Design\3G0801\AADD-04-3G080XS.dgn

CONTRACT : 3G0801
DIST/CO/RTE/PM: 04/Son/1/30.5
PROJECT ID: 0400021272

SCALE: 1" = 10' Horiz
1" = 10' Vert.

DESIGN STUDY ONLY

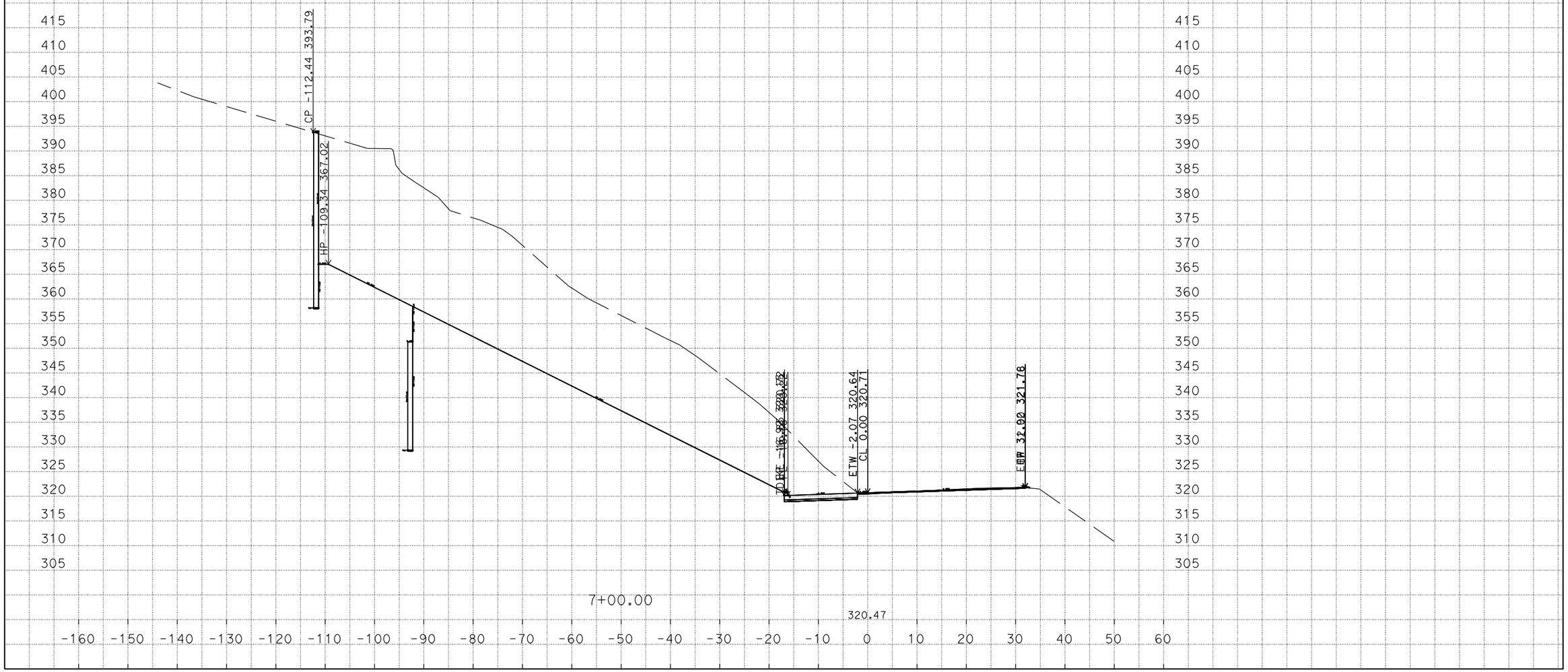

CREATED BY: NAZEER B.
DATE: 6/21/2016
C3D PROJECT 3G0801 FILE: U\Data3\3G080\Design\3G0801\AADD-04-3G080XS.dgn

CONTRACT : 3G0801
DIST/CO/RTE/PM: 04/Son/1/30.5
PROJECT ID: 0400021272

SCALE: 1" = 10' Horiz
1" = 10' Vert.

DESIGN STUDY ONLY

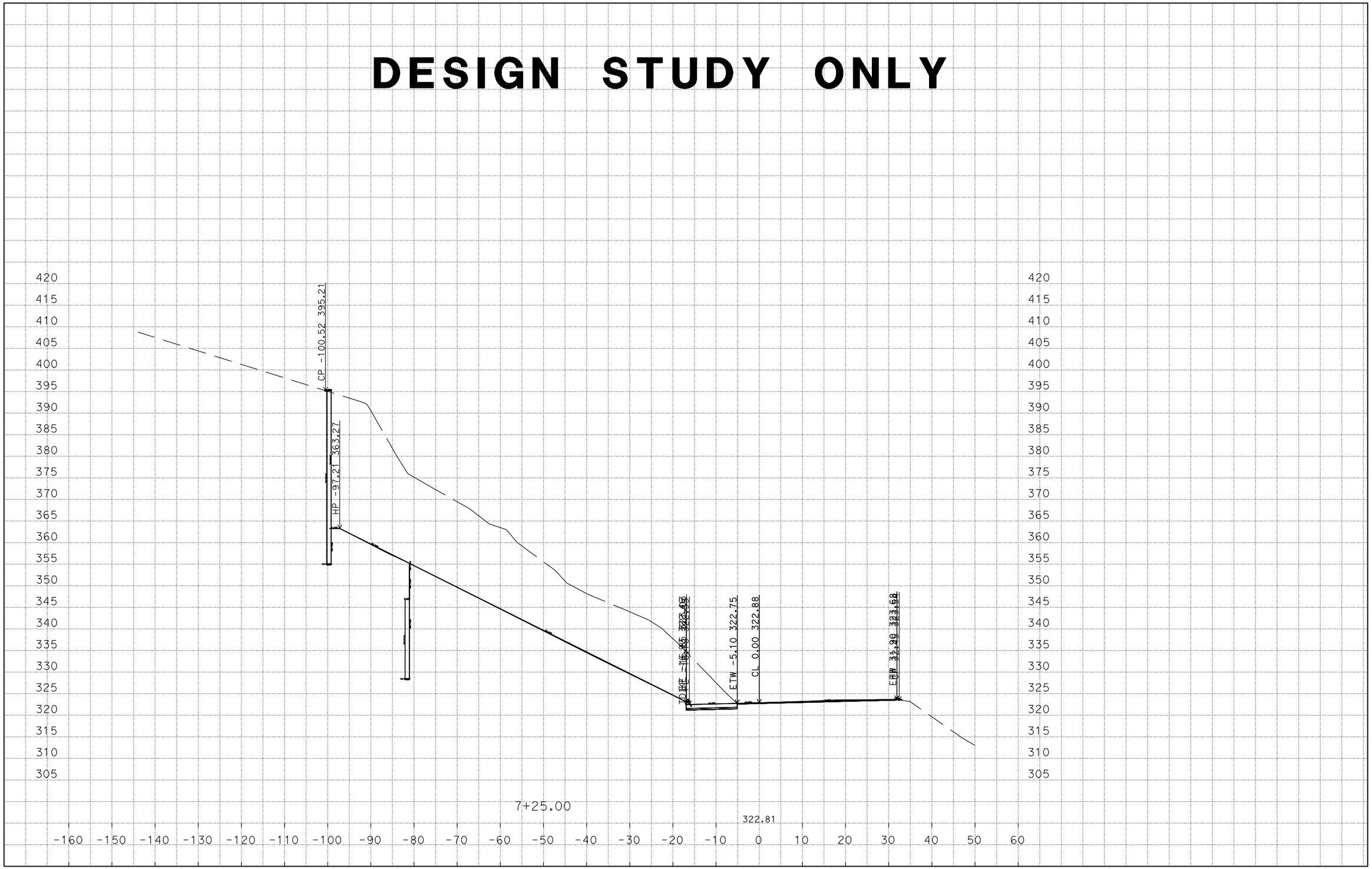

CREATED BY: NAZEER B.
DATE: 6/21/2016
C3D PROJECT 3G0801 FILE: U\Data3\3G080\Design\3G0801\AADD-04-3G080XS.dgn

CONTRACT : 3G0801
DIST/CO/RTE/PM: 04/Son/1/30.5
PROJECT ID: 0400021272

SCALE: 1" = 10' Horiz
1" = 10' Vert.

DESIGN STUDY ONLY

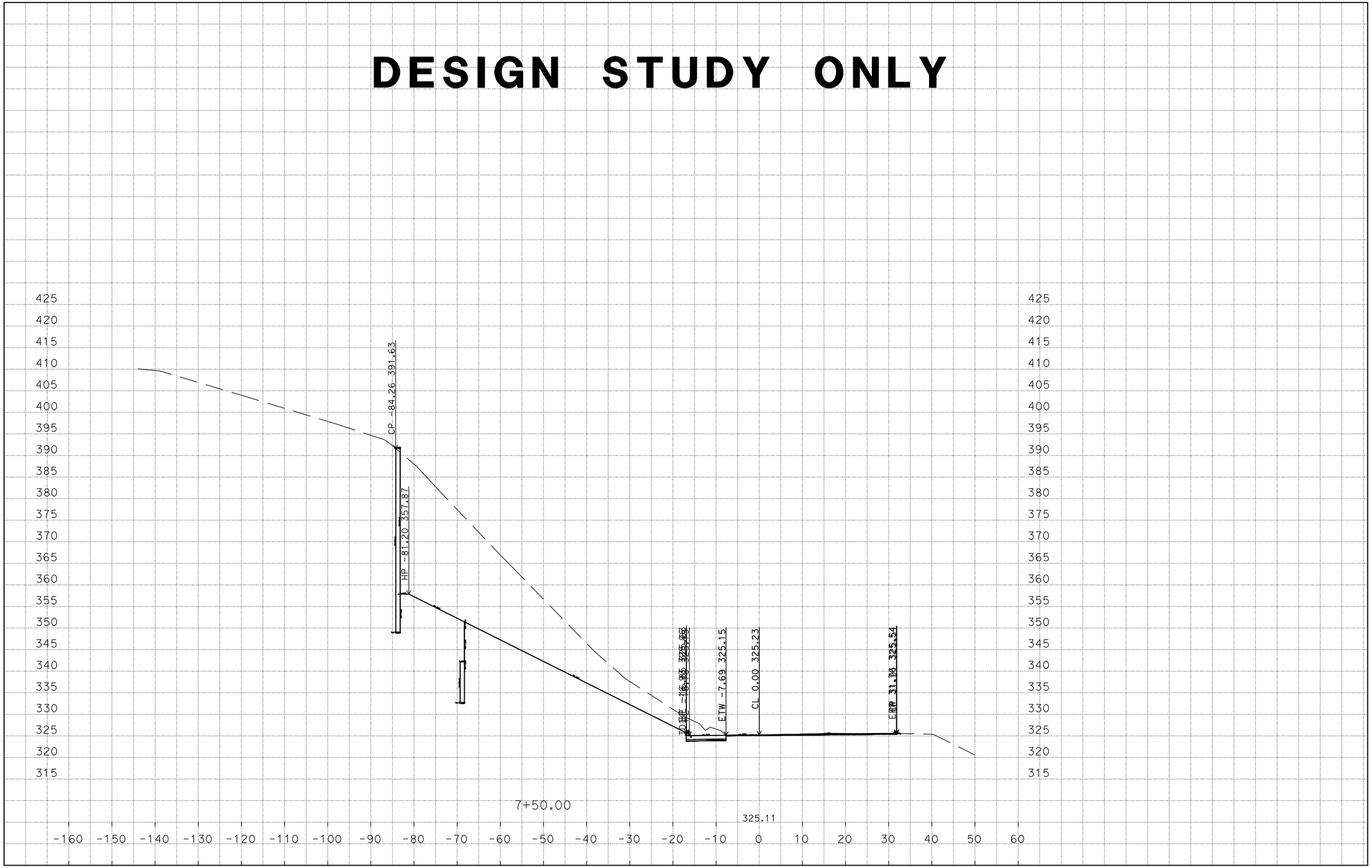

CREATED BY: NAZEER B.
DATE: 6/21/2016
C3D PROJECT 3G0801 FILE: U\Data3\3G080\Design\3G0801\AADD-04-3G080XS.dgn

CONTRACT : 3G0801
DIST/CO/RTE/PM: 04/Son/1/30.5
PROJECT ID: 0400021272

SCALE: 1" = 10' Horiz
1" = 10' Vert.

DESIGN STUDY ONLY

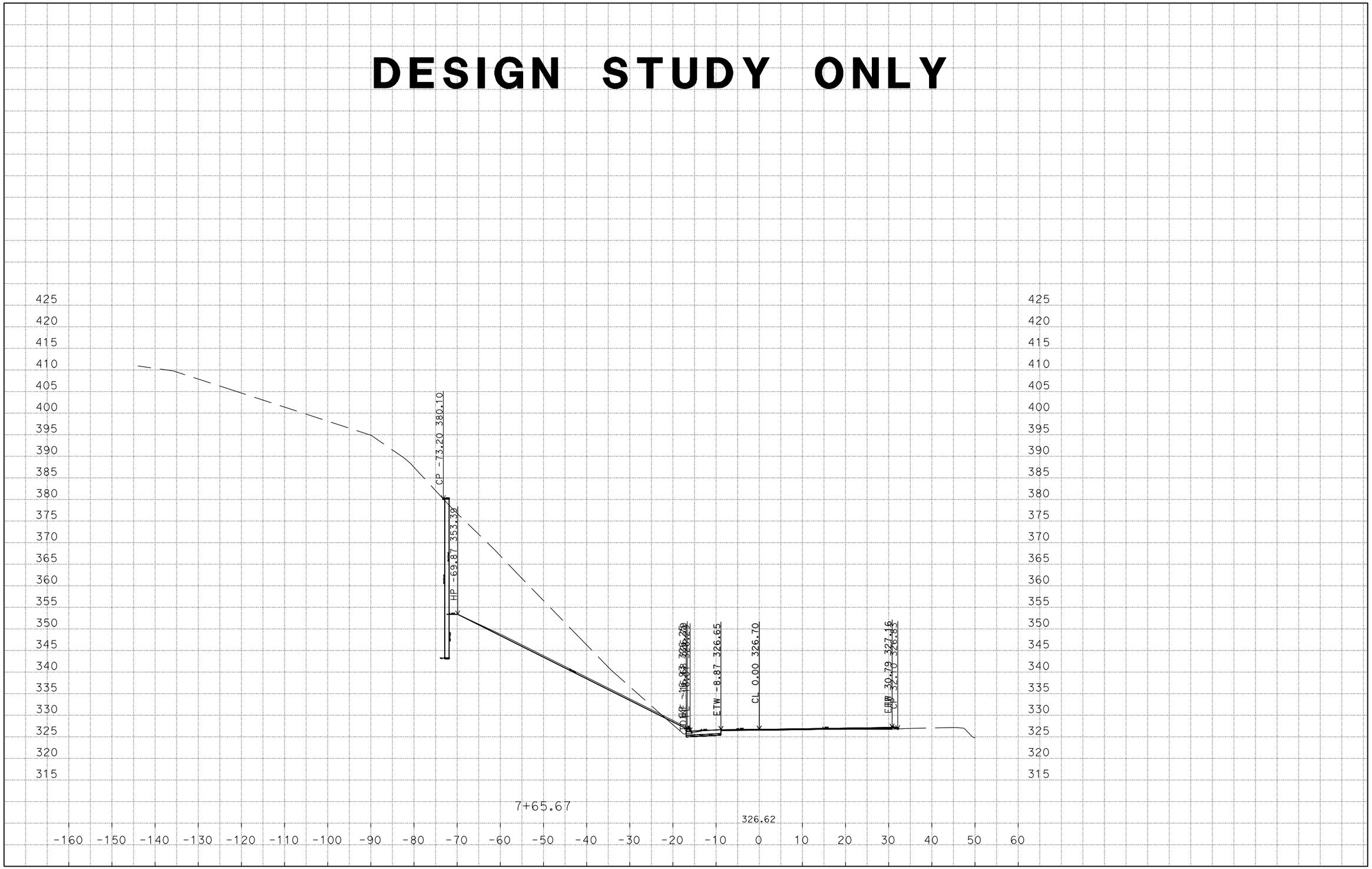

CREATED BY: NAZEER B.
DATE: 6/21/2016
C3D PROJECT 3G0801 FILE: U\Data3\3G080\Design\3G0801\AADD-04-3G080XS.dgn

CONTRACT : 3G0801
DIST/CO/RTE/PM: 04/Son/1/30.5
PROJECT ID: 0400021272

SCALE: 1" = 10' Horiz
1" = 10' Vert.

DESIGN STUDY ONLY

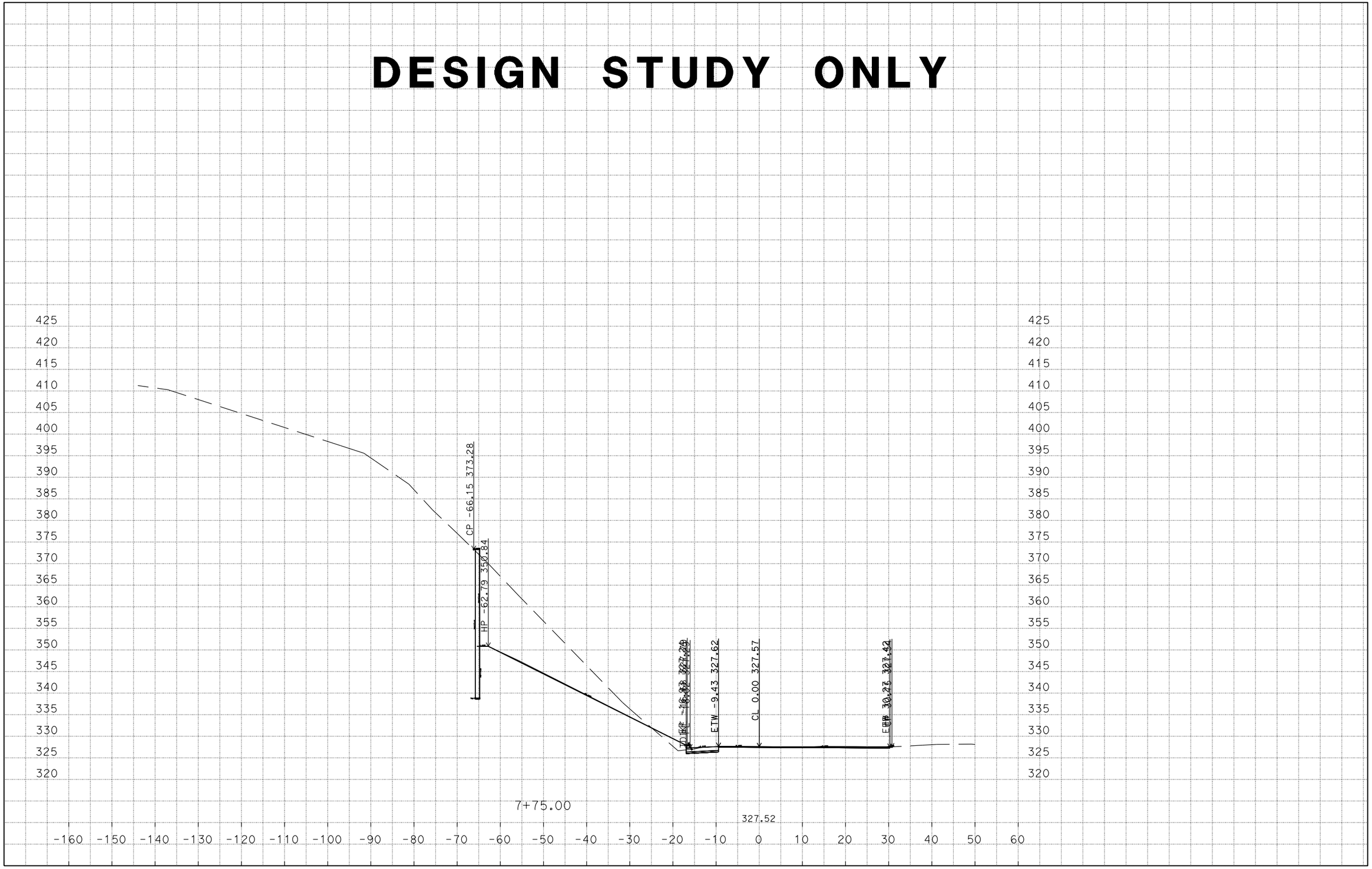

CREATED BY: NAZEER B.
DATE: 6/21/2016
C3D PROJECT 3G0801 FILE: U\Data3\3G080\Design\3G0801\AADD-04-3G080XS.dgn

CONTRACT : 3G0801
DIST/CO/RTE/PM: 04/Son/1/30.5
PROJECT ID: 0400021272

SCALE: 1" = 10' Horiz
1" = 10' Vert.

DESIGN STUDY ONLY

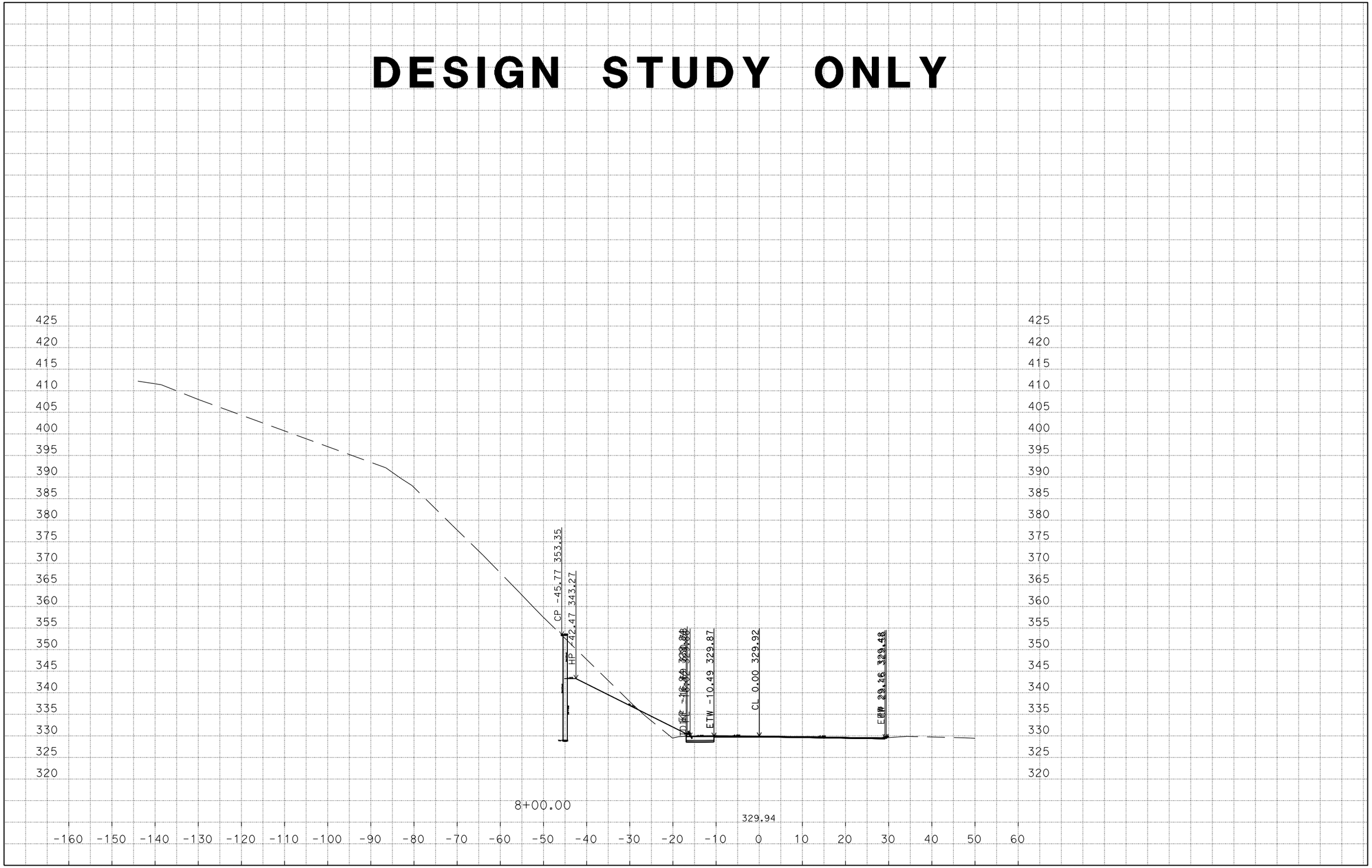

CREATED BY: NAZEER B.
DATE: 6/21/2016
C3D PROJECT 3G0801 FILE: U\Data3\3G080\Design\3G0801\AADD-04-3G080XS.dgn

CONTRACT : 3G0801
DIST/CO/RTE/PM: 04/Son/1/30.5
PROJECT ID: 0400021272

SCALE: 1" = 10' Horiz
1" = 10' Vert.

DESIGN STUDY ONLY

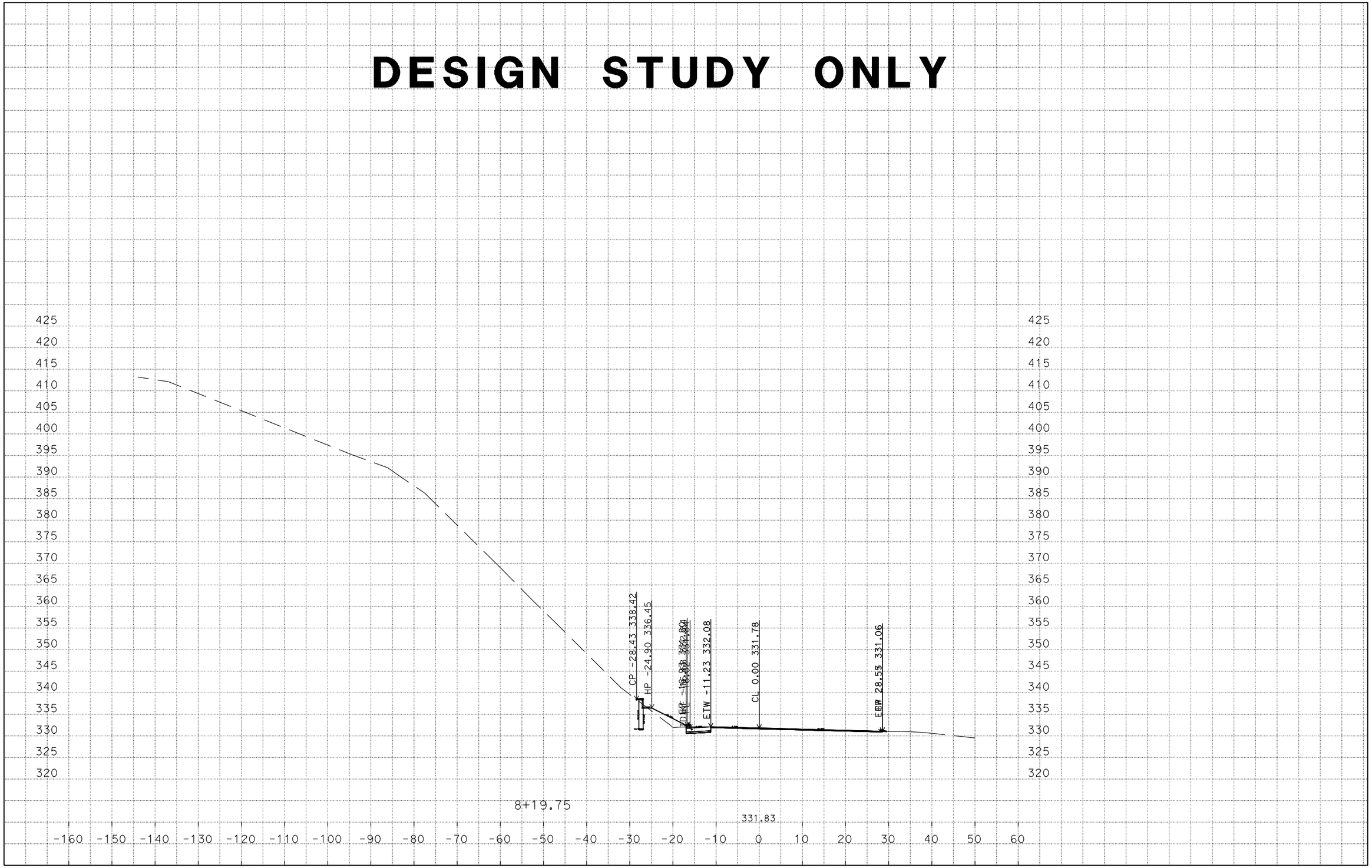

CREATED BY: NAZEER B.
DATE: 6/21/2016
C3D PROJECT 3G0801 FILE: U\Data3\3G080\Design\3G0801\AADD-04-3G080XS.dgn

CONTRACT : 3G0801
DIST/CO/RTE/PM: 04/Son/1/30.5
PROJECT ID: 0400021272

SCALE: 1" = 10' Horiz
1" = 10' Vert.

DESIGN STUDY ONLY

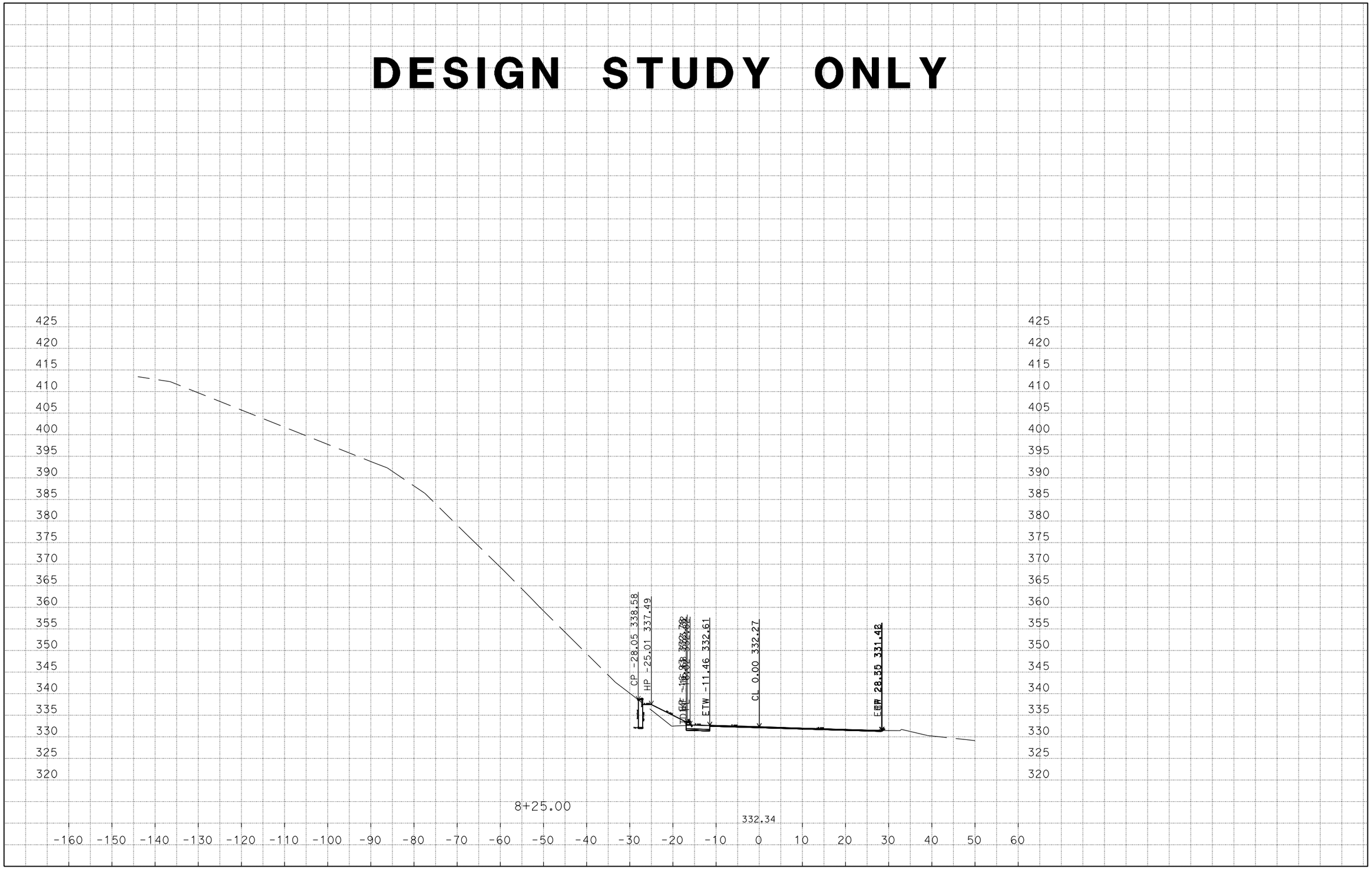

CREATED BY: NAZEER B.
DATE: 6/21/2016
C3D PROJECT 3G0801 FILE: U\Data3\3G080\Design\3G0801\AADD-04-3G080XS.dgn

CONTRACT : 3G0801
DIST/CO/RTE/PM: 04/Son/1/30.5
PROJECT ID: 0400021272

SCALE: 1" = 10' Horiz
1" = 10' Vert.

DESIGN STUDY ONLY

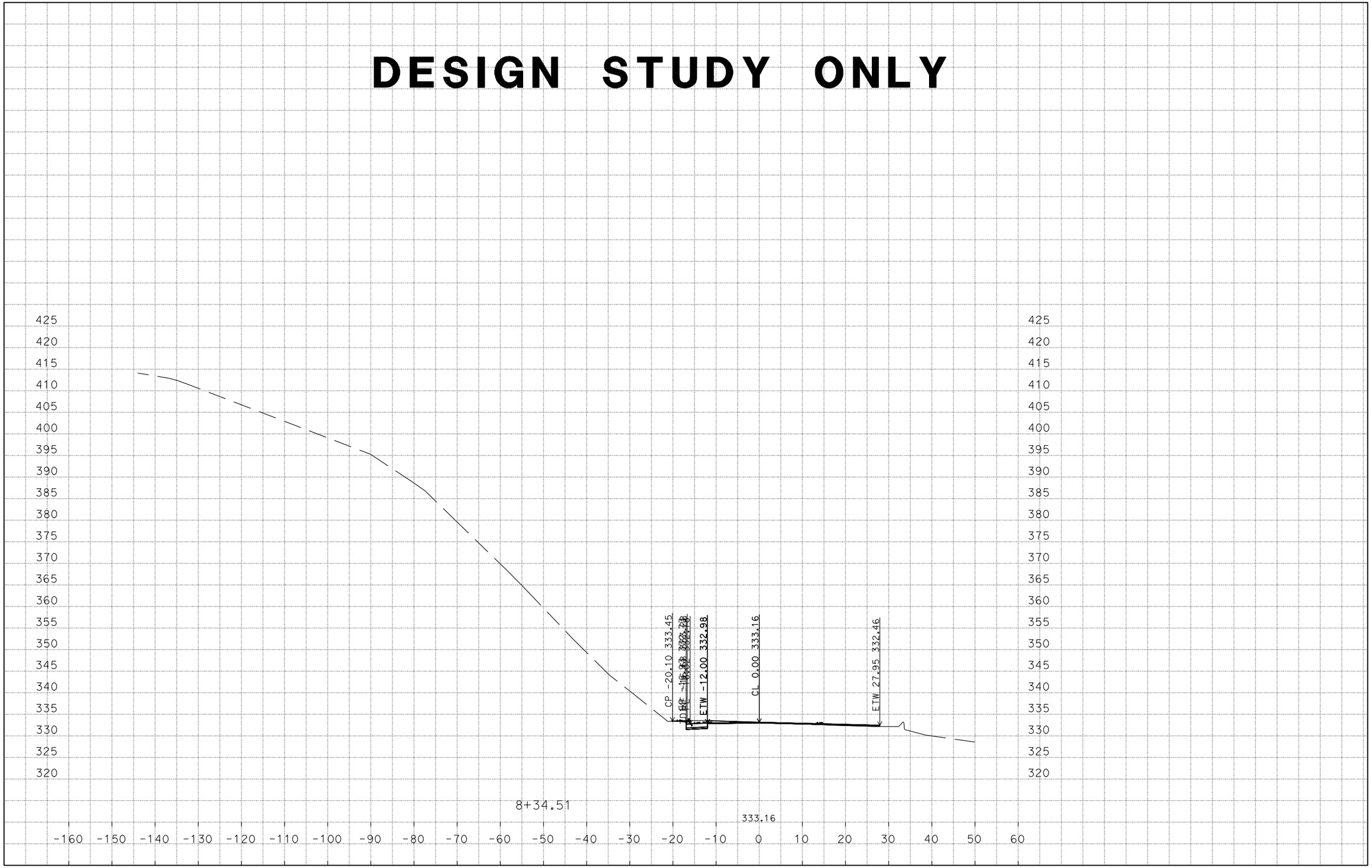

CREATED BY: NAZEER B.
DATE: 6/21/2016
C3D PROJECT 3G0801 FILE: U\Data3\3G080\Design\3G0801\AADD-04-3G080XS.dgn

CONTRACT : 3G0801
DIST/CO/RTE/PM: 04/Son/1/30.5
PROJECT ID: 0400021272

SCALE: 1" = 10' Horiz
1" = 10' Vert.

DESIGN STUDY ONLY

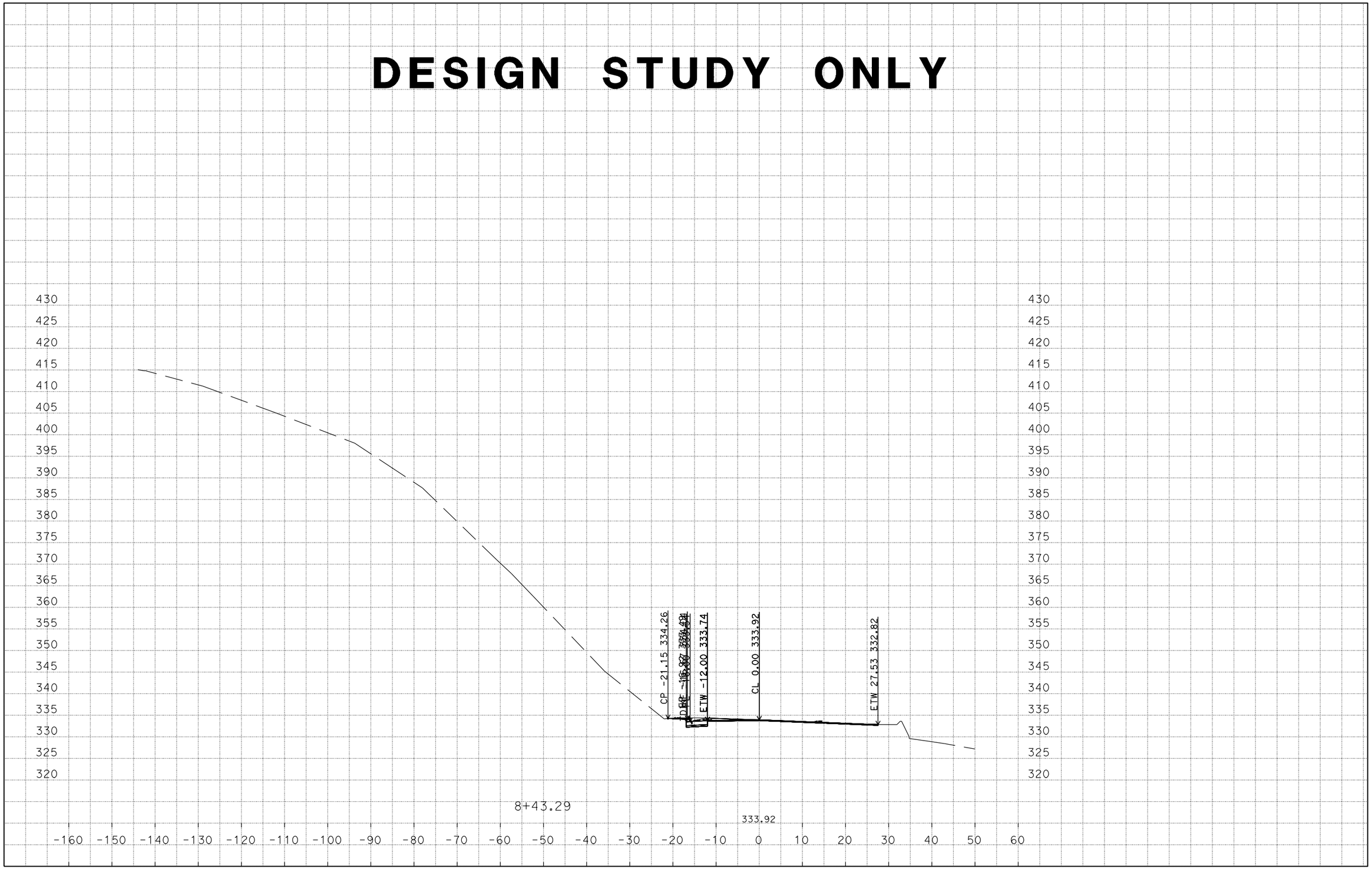

CREATED BY: NAZEER B.
DATE: 6/21/2016
C3D PROJECT 3G0801 FILE: U\Data3\3G080\Design\3G0801\AADD-04-3G080XS.dgn

CONTRACT : 3G0801
DIST/CO/RTE/PM: 04/Son/1/30.5
PROJECT ID: 0400021272

SCALE: 1" = 10' Horiz
1" = 10' Vert.

DESIGN STUDY ONLY

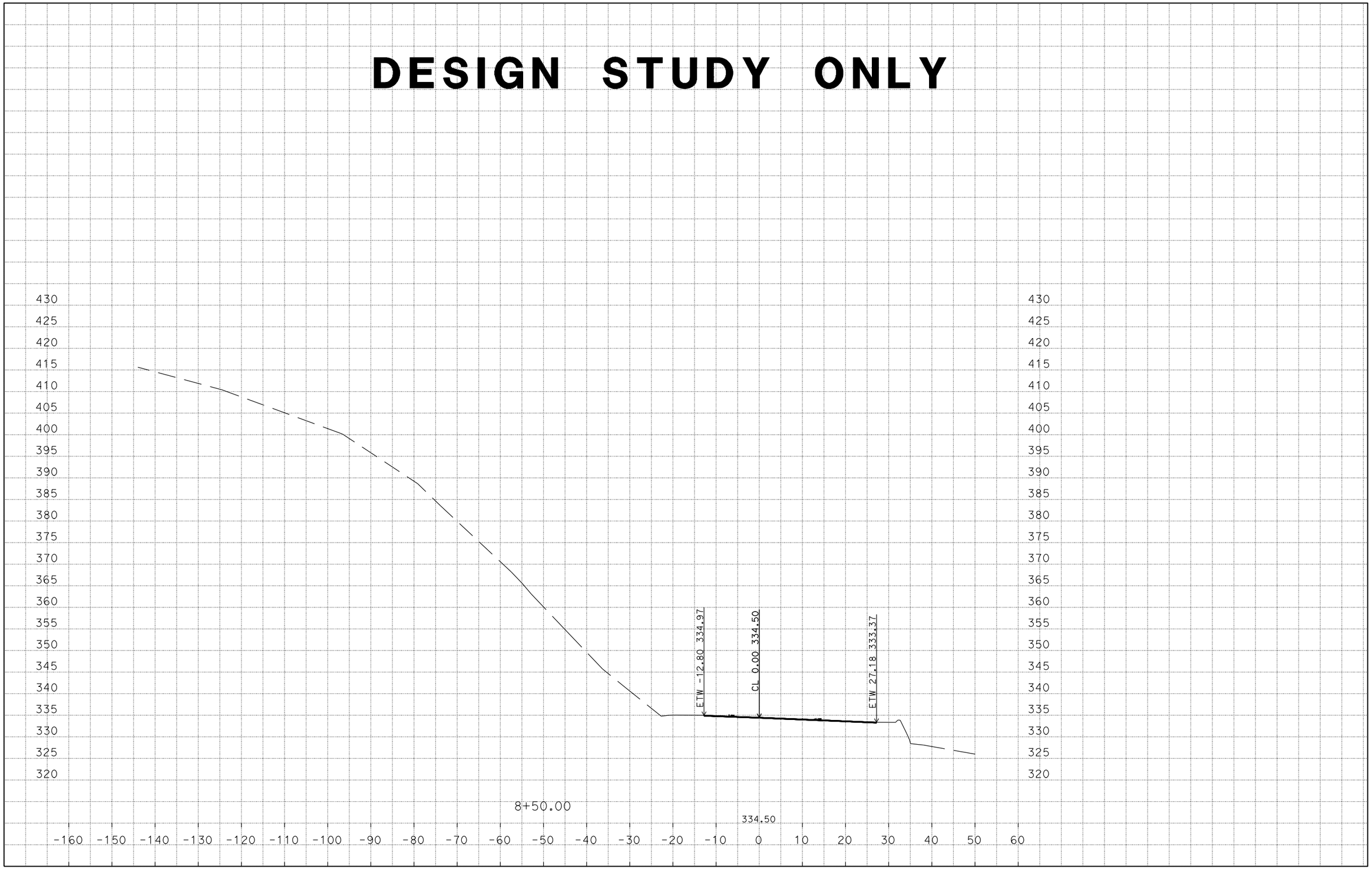

CREATED BY: NAZEER B.
DATE: 6/21/2016
C3D PROJECT 3G0801 FILE: U\Data3\3G080\Design\3G0801\AADD-04-3G080XS.dgn

CONTRACT : 3G0801
DIST/CO/RTE/PM: 04/Son/1/30.5
PROJECT ID: 0400021272

SCALE: 1" = 10' Horiz
1" = 10' Vert.

DESIGN STUDY ONLY

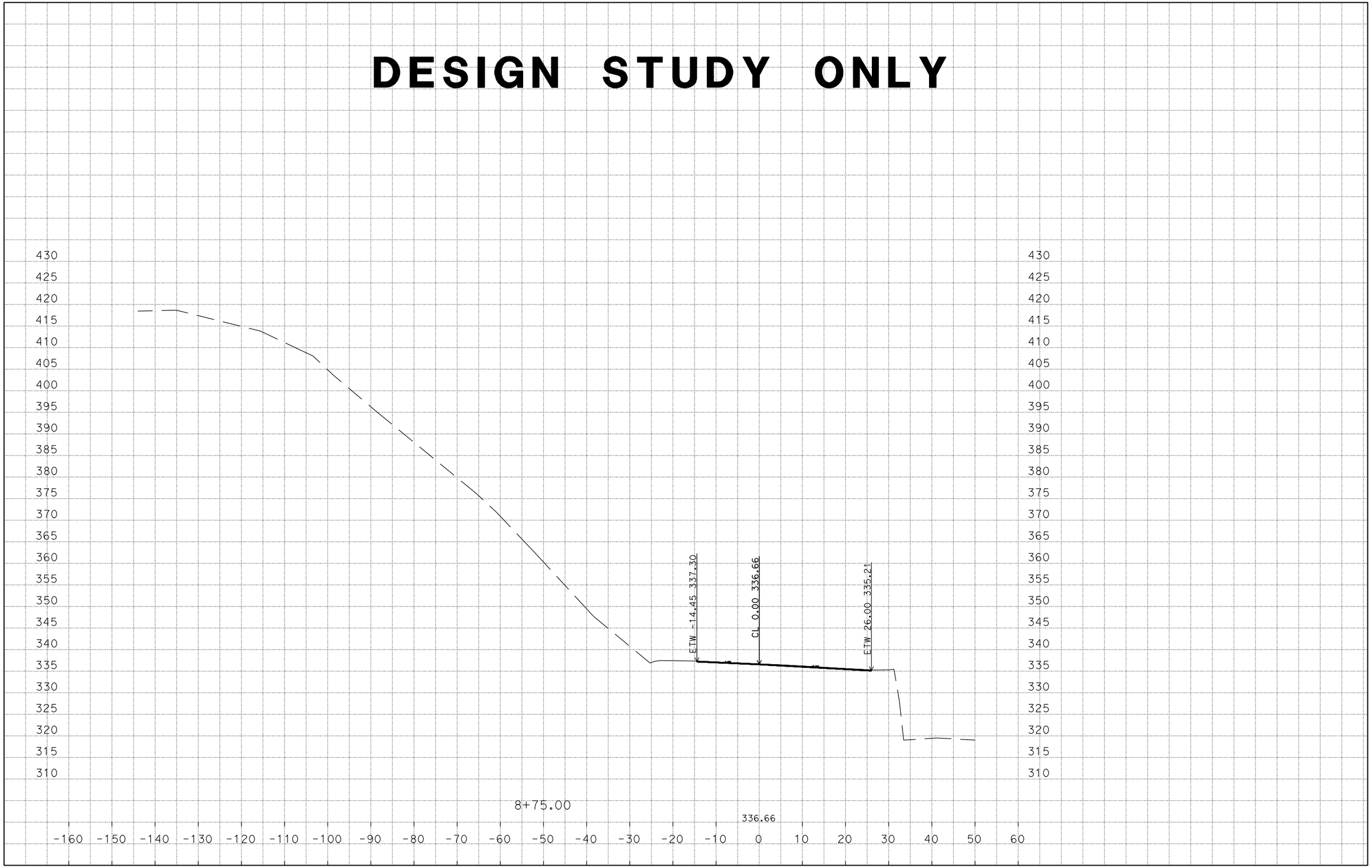

CREATED BY: NAZEER B.
DATE: 6/21/2016
C3D PROJECT 3G0801 FILE: U\Data3\3G080\Design\3G0801\AADD-04-3G080XS.dgn

CONTRACT : 3G0801
DIST/CO/RTE/PM: 04/Son/1/30.5
PROJECT ID: 0400021272

SCALE: 1" = 10' Horiz
1" = 10' Vert.

DESIGN STUDY ONLY

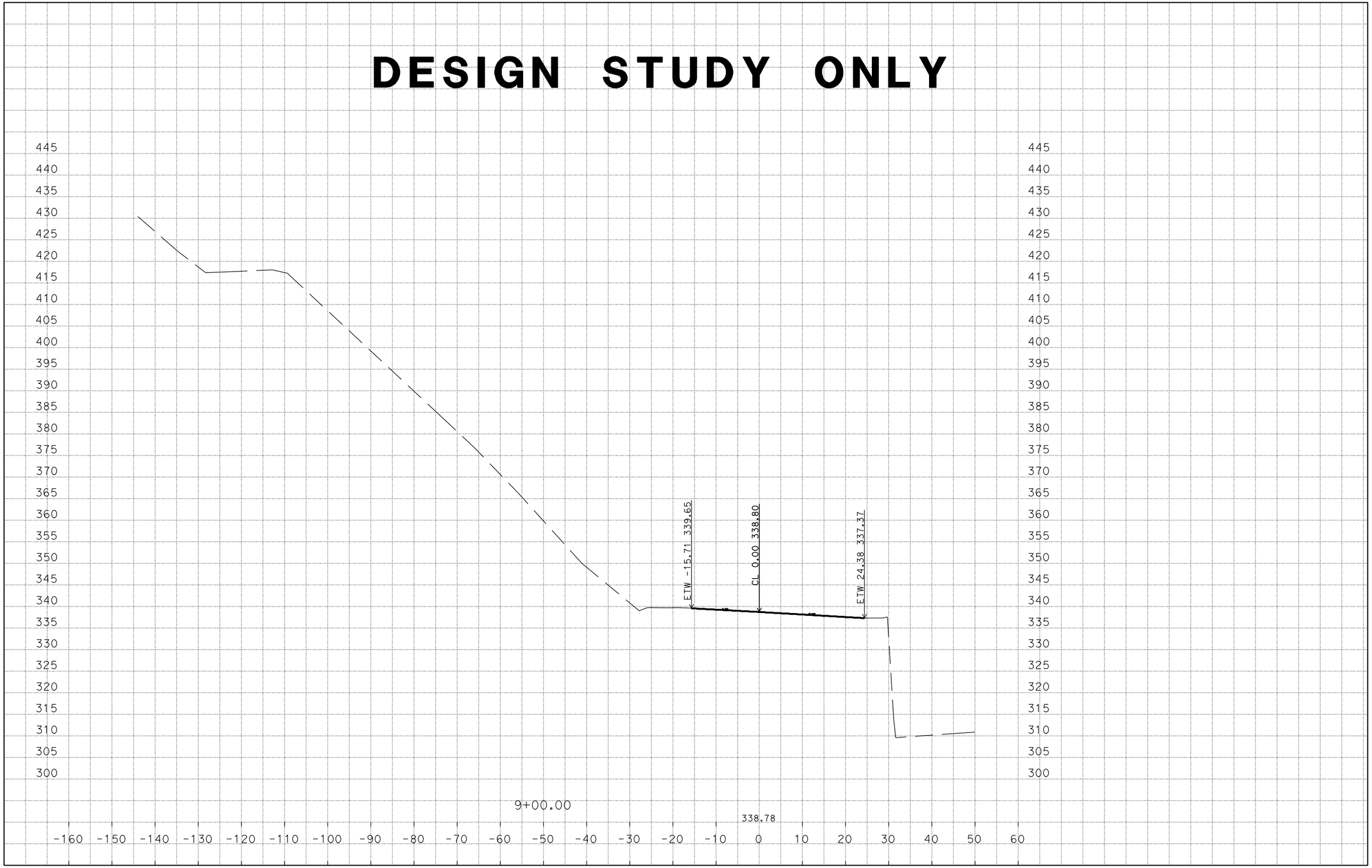

CREATED BY: NAZEER B.
DATE: 6/21/2016
C3D PROJECT 3G0801 FILE: U\Data3\3G080\Design\3G0801\AADD-04-3G080XS.dgn

CONTRACT : 3G0801
DIST/CO/RTE/PM: 04/Son/1/30.5
PROJECT ID: 0400021272

SCALE: 1" = 10' Horiz
1" = 10' Vert.

DESIGN STUDY ONLY

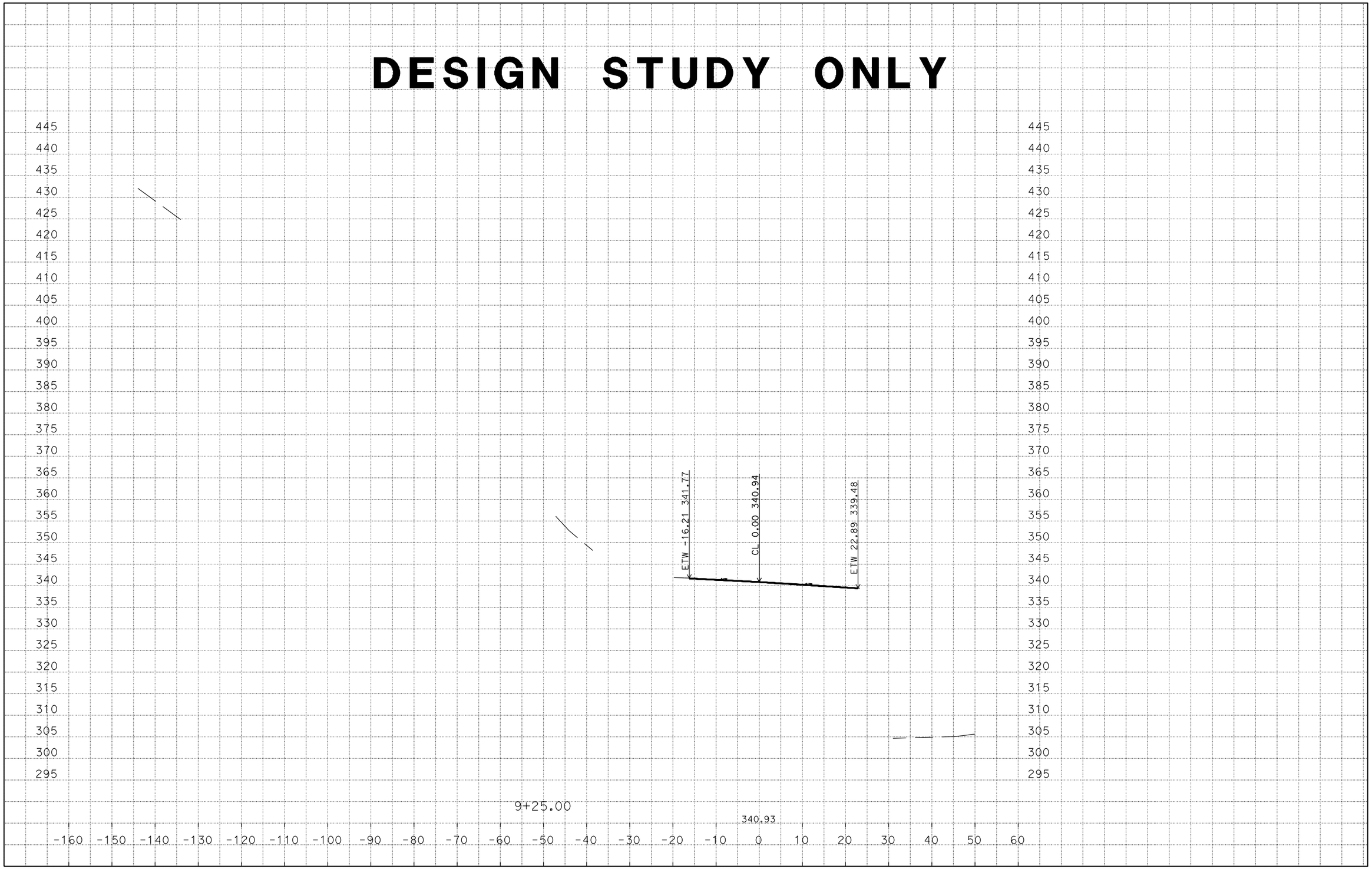

CREATED BY: NAZEER B.
DATE: 6/21/2016
C3D PROJECT 3G0801 FILE: U\Data3\3G080\Design\3G0801\AADD-04-3G080XS.dgn

CONTRACT : 3G0801
DIST/CO/RTE/PM: 04/Son/1/30.5
PROJECT ID: 0400021272

SCALE: 1" = 10' Horiz
1" = 10' Vert.

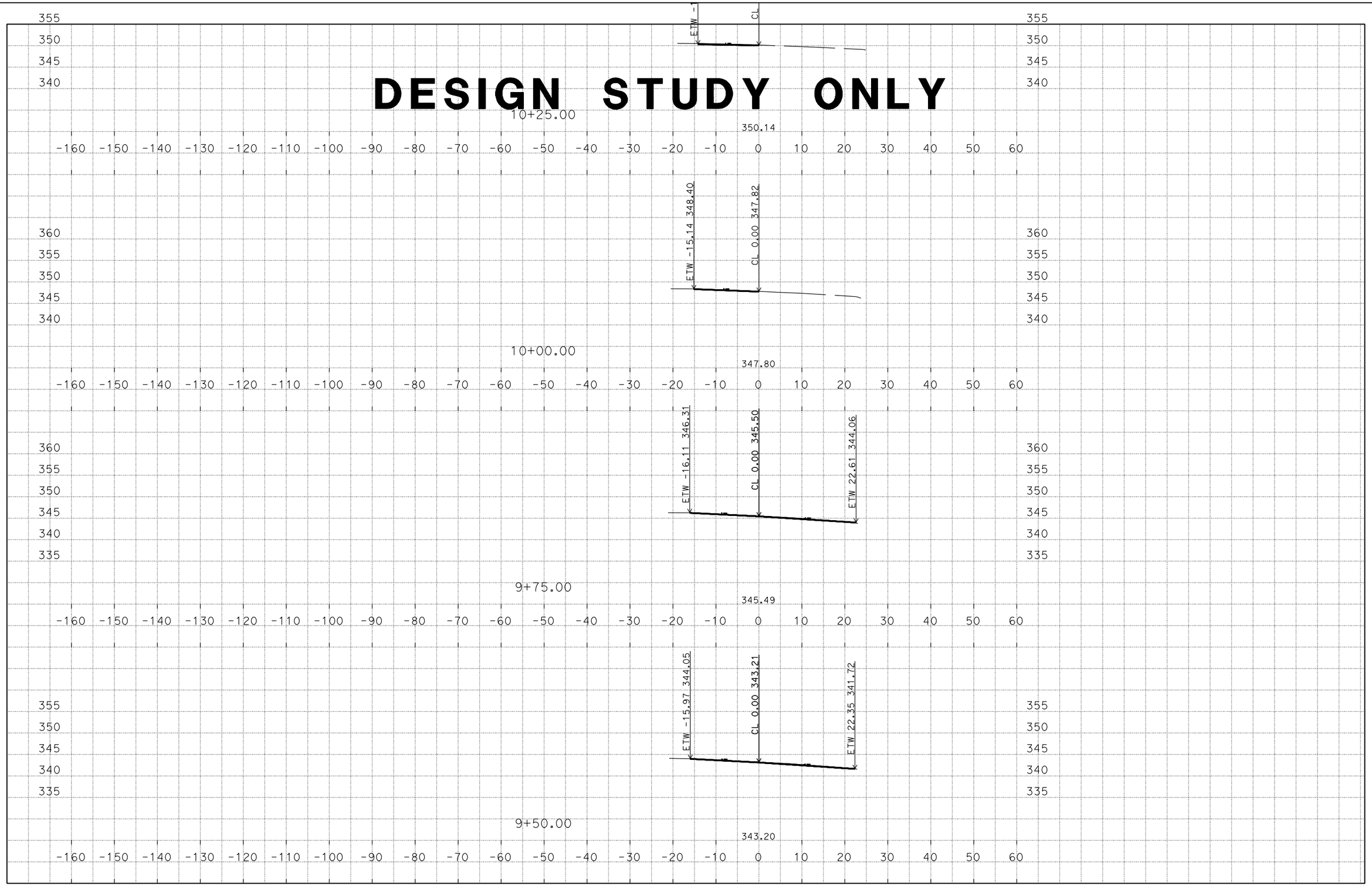

CREATED BY: NAZEER B.
DATE: 6/21/2016
C3D PROJECT 3G0801 FILE: U\Data3\3G080\Design\3G0801\AADD-04-3G080XS.dgn

CONTRACT : 3G0801
DIST/CO/RTE/PM: 04/Son/1/30.5
PROJECT ID: 0400021272

SCALE: 1" = 10' Horiz
1" = 10' Vert.

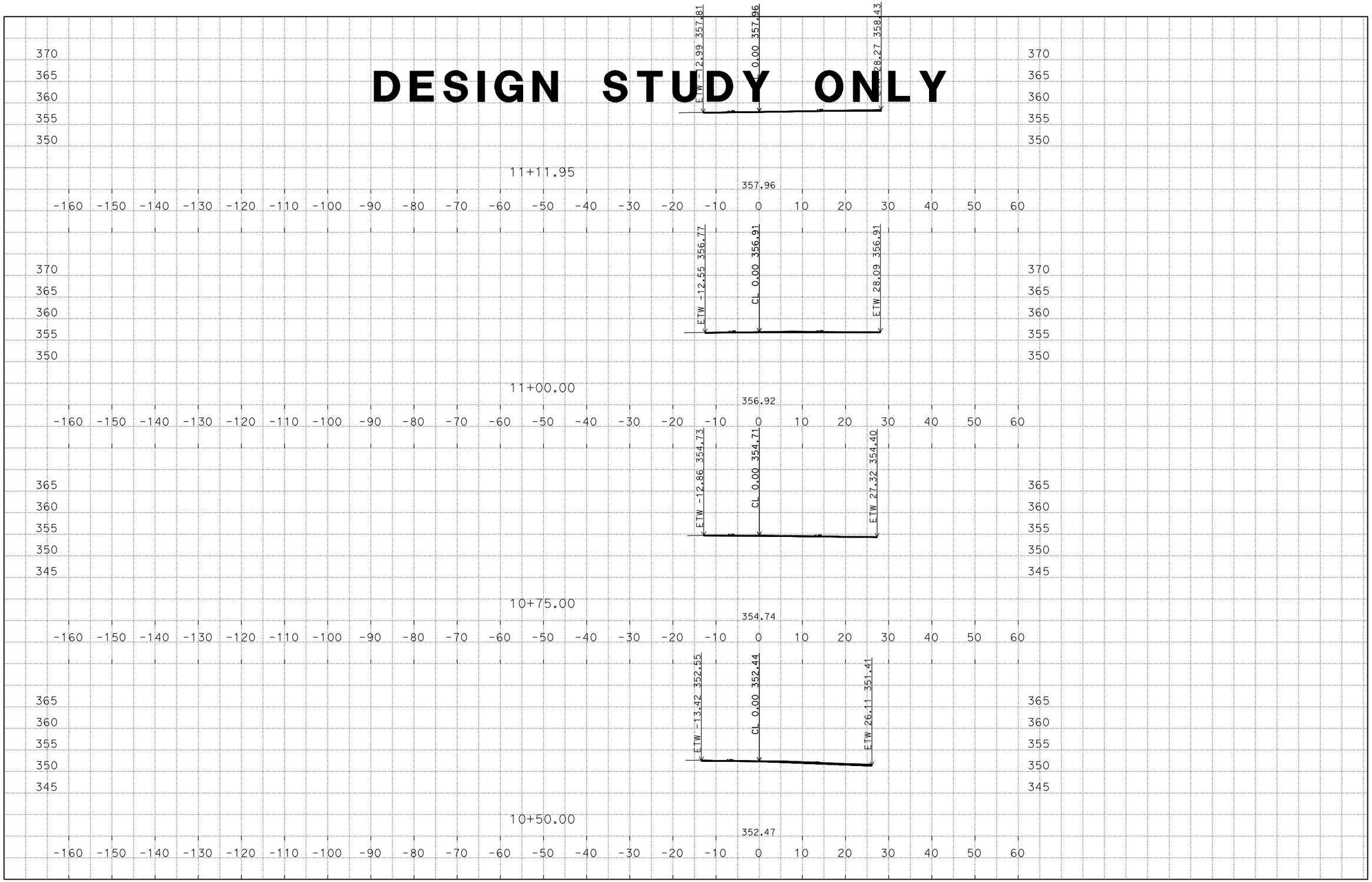

CREATED BY: NAZEER B.
DATE: 6/21/2016
C3D PROJECT 3G0801 FILE: U\Data3\3G080\Design\3G0801\AADD-04-3G080XS.dgn

CONTRACT : 3G0801
DIST/CO/RTE/PM: 04/Son/1/30.5
PROJECT ID: 0400021272

SCALE: 1" = 10' Horiz
1" = 10' Vert.

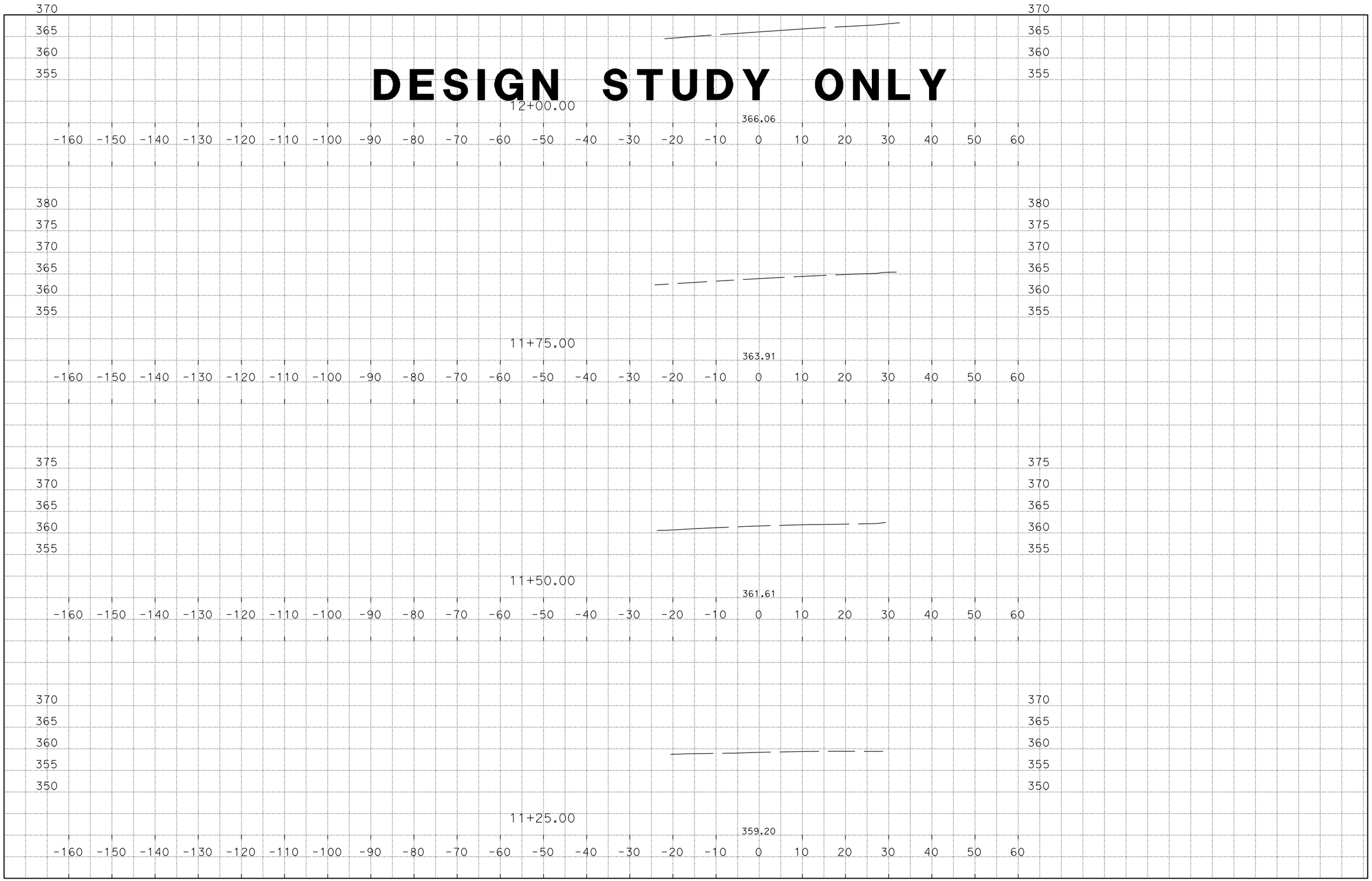

CREATED BY: NAZEER B.
DATE: 6/21/2016
C3D PROJECT 3G0801 FILE: U\Data3\3G080\Design\3G0801\AADD-04-3G080XS.dgn

CONTRACT : 3G0801
DIST/CO/RTE/PM: 04/Son/1/30.5
PROJECT ID: 0400021272

SCALE: 1" = 10' Horiz
1" = 10' Vert.

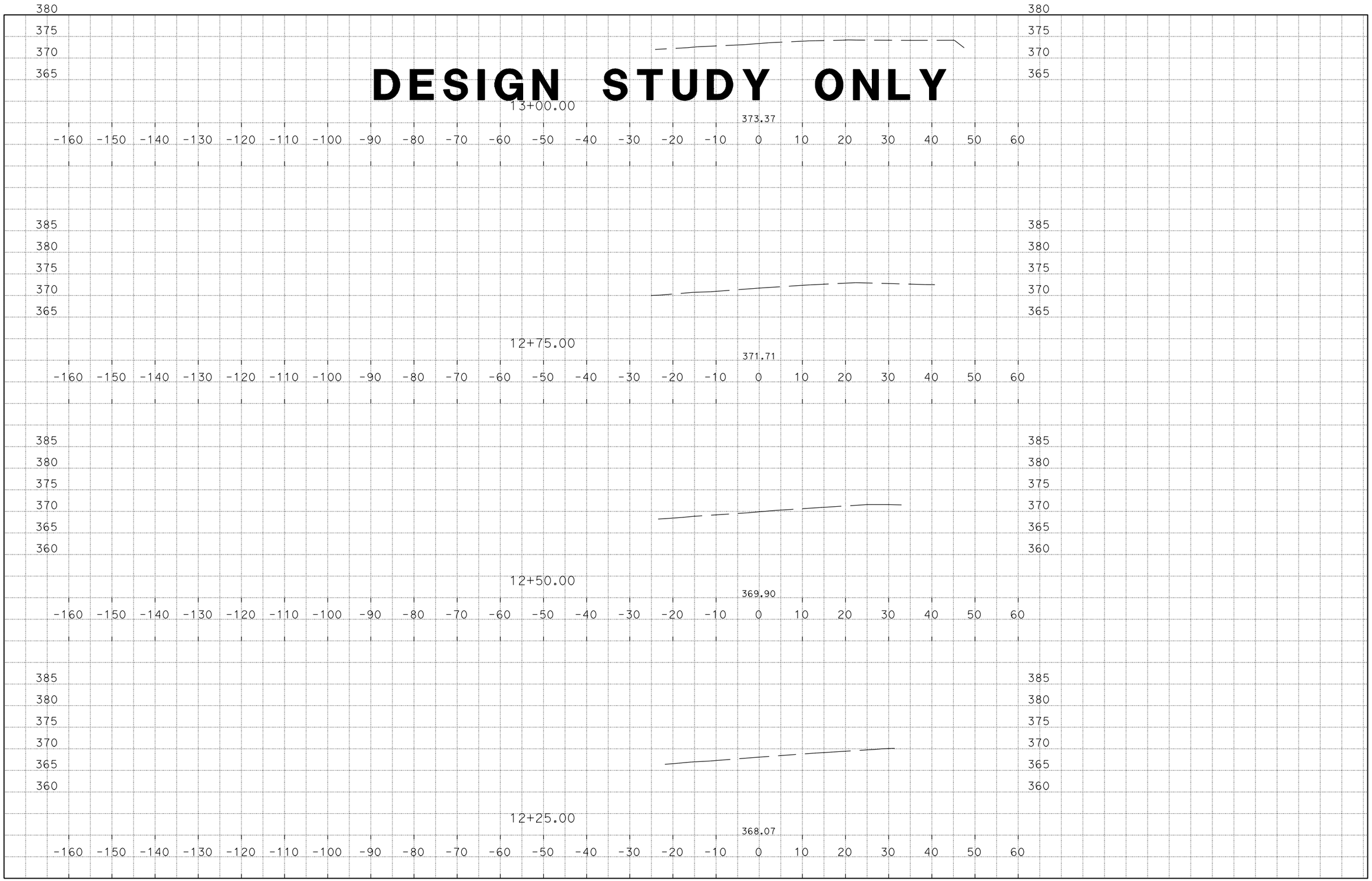

CREATED BY: NAZEER B.
DATE: 6/21/2016
C3D PROJECT 3G0801 FILE: U\Data3\3G080\Design\3G0801\AADD-04-3G080XS.dgn

CONTRACT : 3G0801
DIST/CO/RTE/PM: 04/Son/1/30.5
PROJECT ID: 0400021272

SCALE: 1" = 10' Horiz
1" = 10' Vert.

DESIGN STUDY ONLY

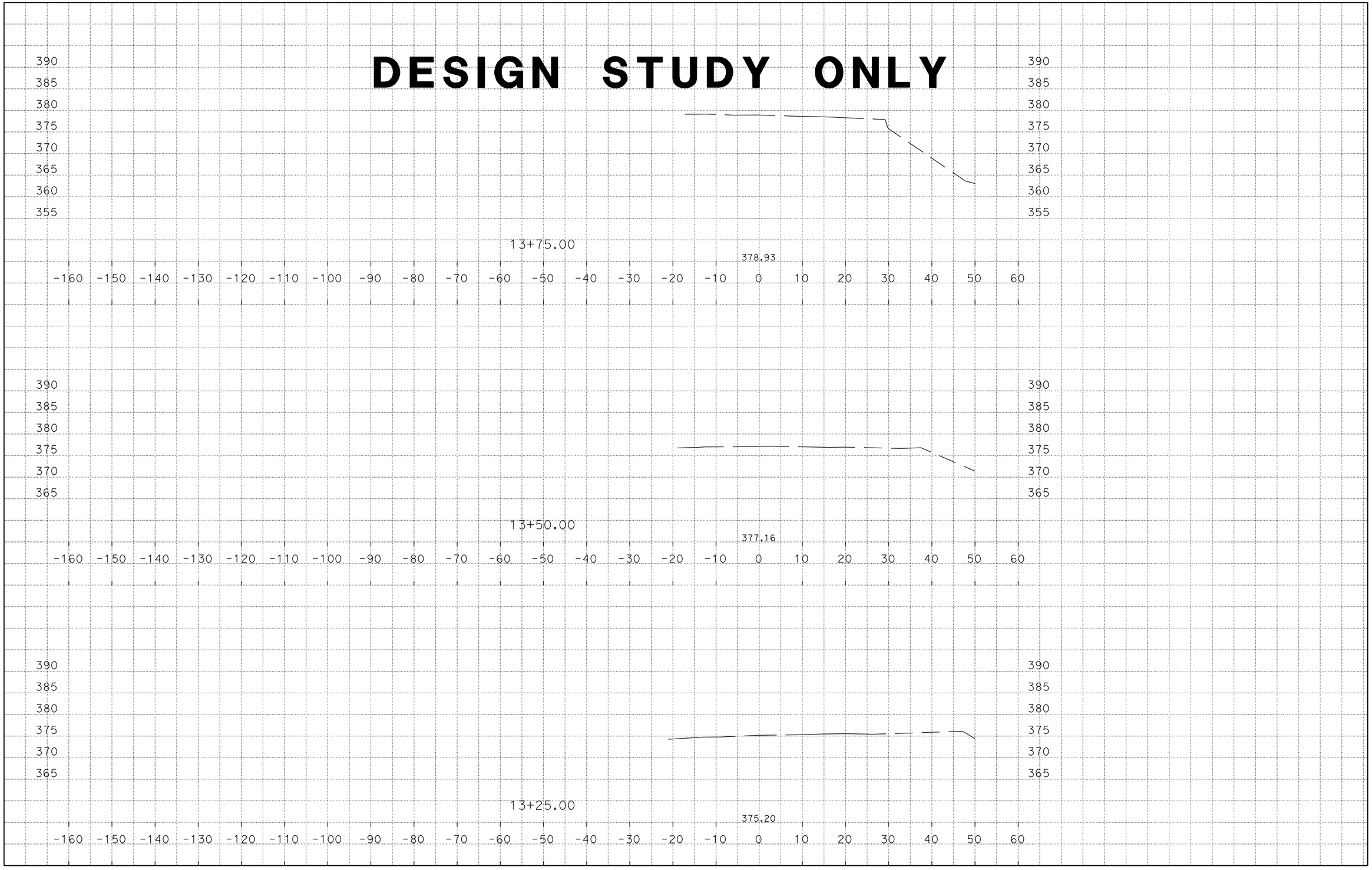

CREATED BY: NAZEER B.
DATE: 6/21/2016
C3D PROJECT 3G0801 FILE: U\Data3\3G080\Design\3G0801\AADD-04-3G080XS.dgn

CONTRACT : 3G0801
DIST/CO/RTE/PM: 04/Son/1/30.5
PROJECT ID: 0400021272

SCALE: 1" = 10' Horiz
1" = 10' Vert.

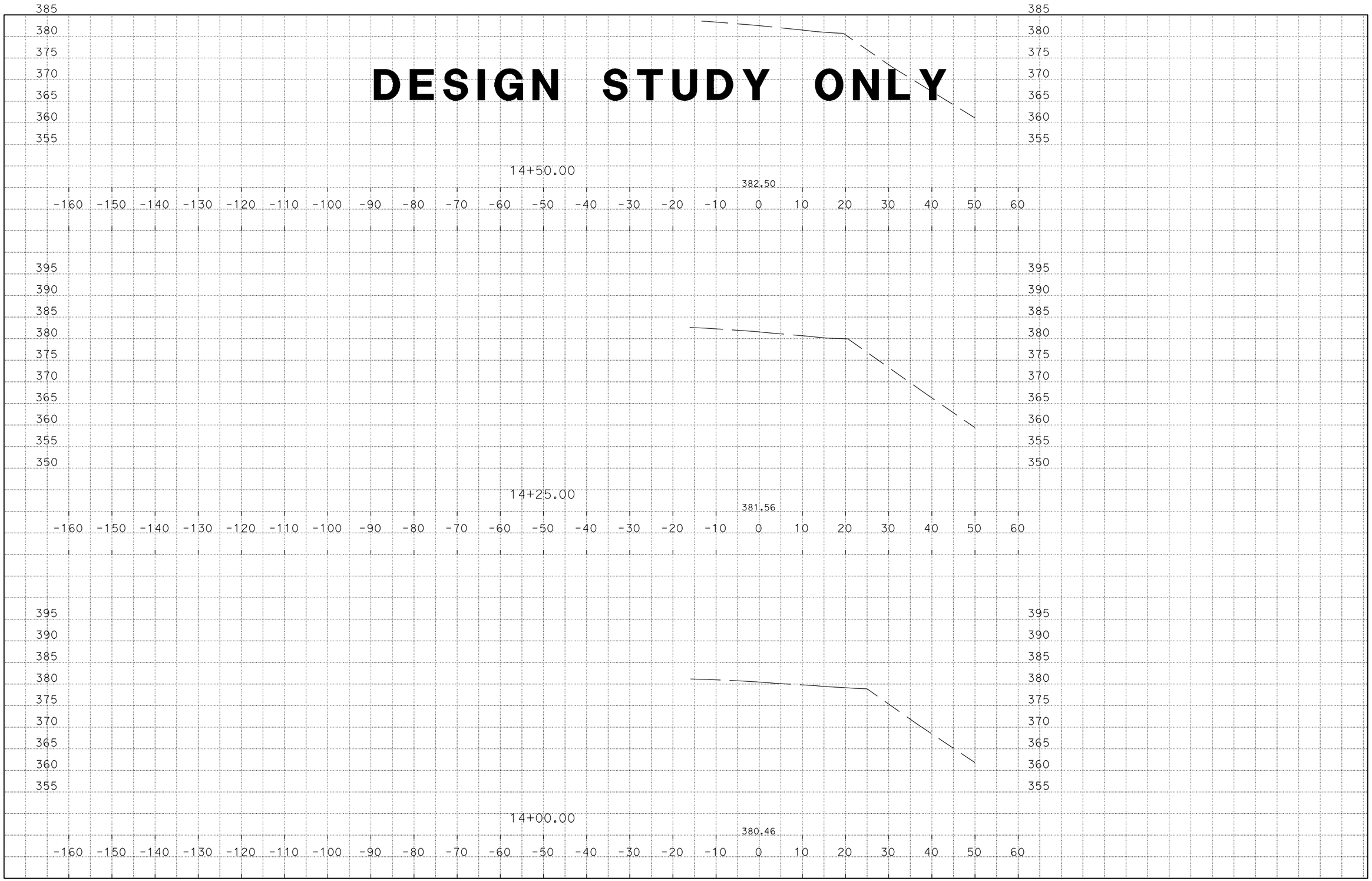

CREATED BY: NAZEER B.
DATE: 6/21/2016
C3D PROJECT 3G0801 FILE: U\Data3\3G080\Design\3G0801\AADD-04-3G080XS.dgn

CONTRACT : 3G0801
DIST/CO/RTE/PM: 04/Son/1/30.5
PROJECT ID: 0400021272

SCALE: 1" = 10' Horiz
1" = 10' Vert.

DESIGN STUDY ONLY

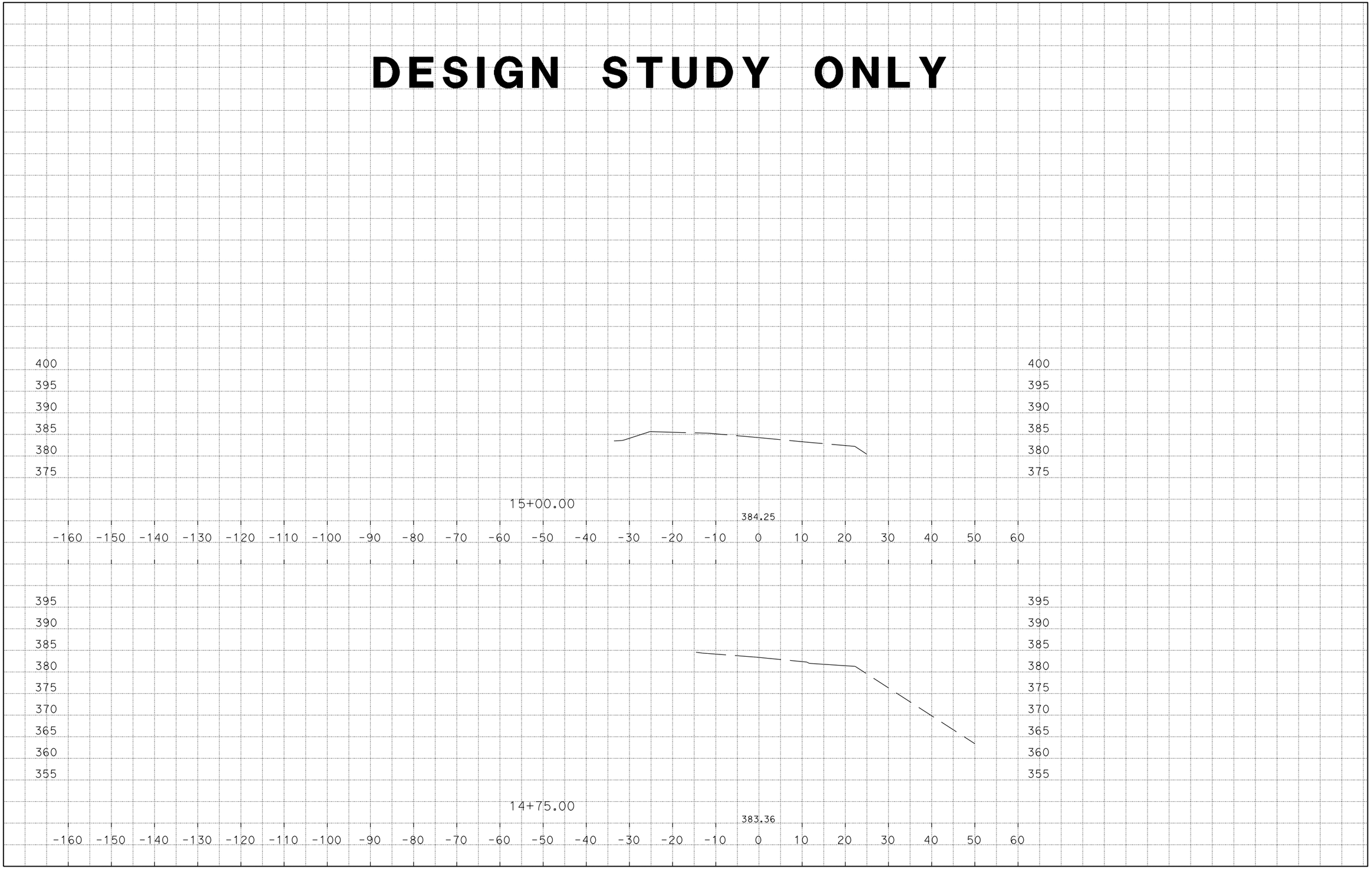

CREATED BY: NAZEER B.
DATE: 6/21/2016
C3D PROJECT 3G0801 FILE: U\Data3\3G080\Design\3G0801\AADD-04-3G080XS.dgn

CONTRACT : 3G0801
DIST/CO/RTE/PM: 04/Son/1/30.5
PROJECT ID: 0400021272

SCALE: 1" = 10' Horiz
1" = 10' Vert.

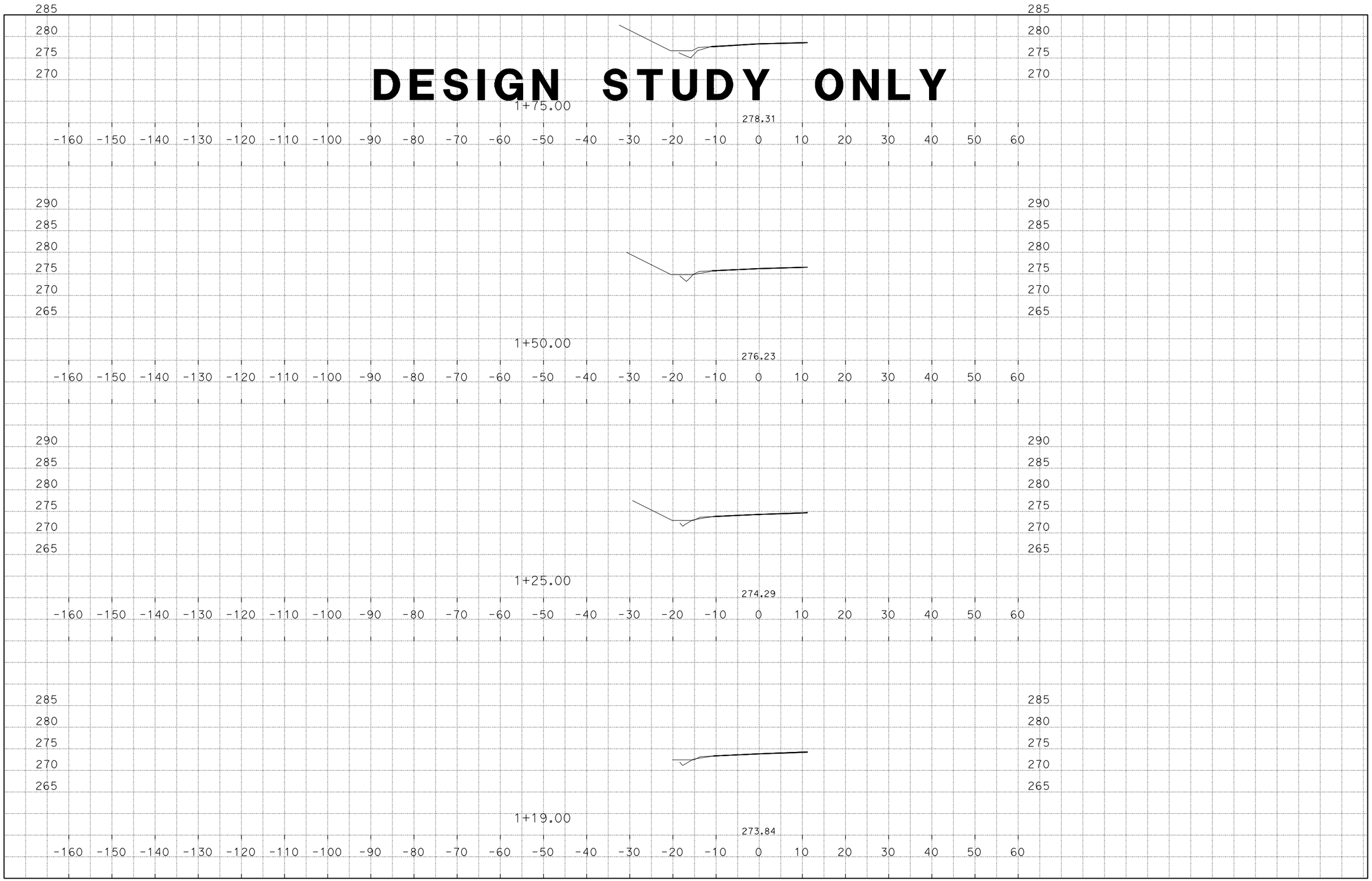

CREATED BY: NAZEER B.
DATE: 6/21/2016
C3D PROJECT 3G0801 FILE: U\Data3\3G080\Design\3G0801\AADD-04-3G080XS.dgn

CONTRACT : 3G0801
DIST/CO/RTE/PM: 04/Son/1/30.5
PROJECT ID: 0400021272

SCALE: 1" = 10' Horiz
1" = 10' Vert.