DESIGN STUDY ONLY

All Dimensions are U.S. Survey Feet

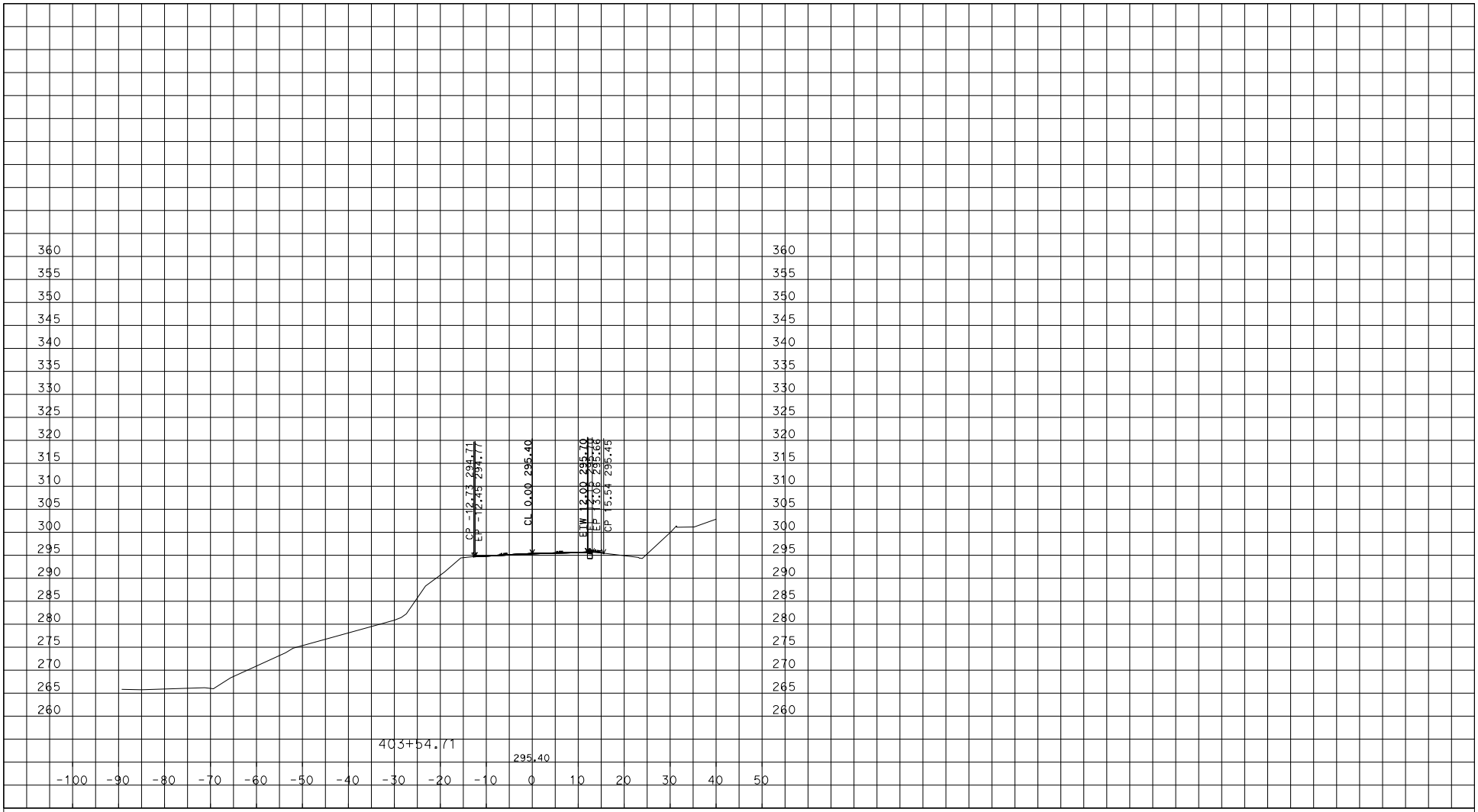

U:\Data2\2G890\DESIGN\C3D\Survey Deliverables
04-2G8901-Final_Cross_Section_TEMP_X_C3D_DWG.dwg - 24-May-16 2:37 PM

PLOTTED DATE: 08-JUN-2016

SCALE: 1"=10' Horiz.
1"=10' Vert.

CREATED BY: s136535

CONTRACT: 04-2G8901

DIST/CO/RTE/PM: 04/MRN/01/8.0

PROJECT ID: 0400021259

DESIGN STUDY ONLY

All Dimensions are U.S. Survey Feet

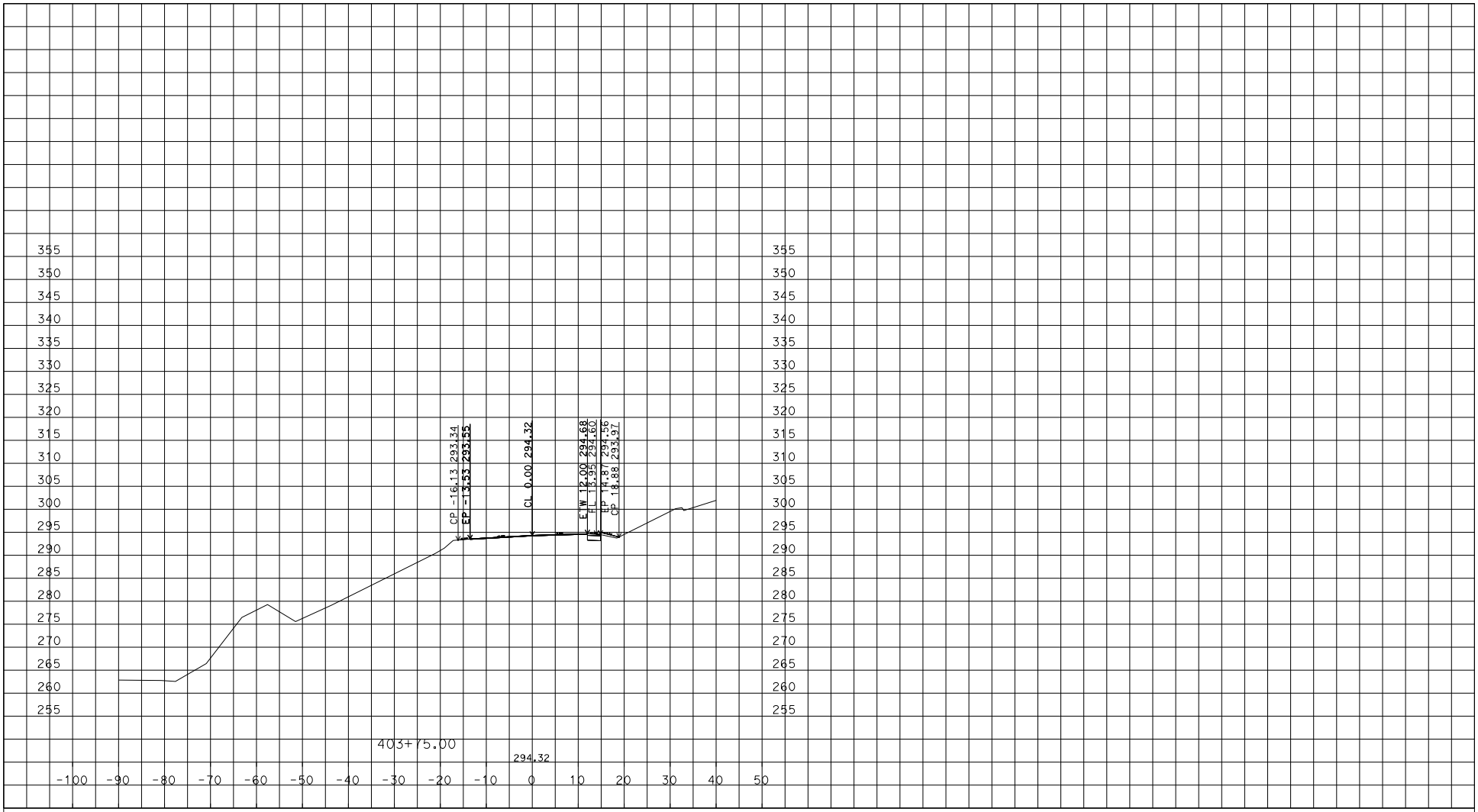

U:\Data2\2G890\DESIGN\C3D\Survey Deliverables
04-2G8901-Final_Cross_Section_TEMP_X_C3D_DWG.dwg - 24-May-16 2:37 PM

PLOTTED DATE: 08-JUN-2016

SCALE: 1"=10' Horiz.
1"=10' Vert.

CREATED BY: s136535

CONTRACT: 04-2G8901

DIST/CO/RTE/PM: 04/MRN/01/8.0

PROJECT ID: 0400021259

CL1

CROSS SECTIONS

DESIGN STUDY ONLY

All Dimensions are U.S. Survey Feet

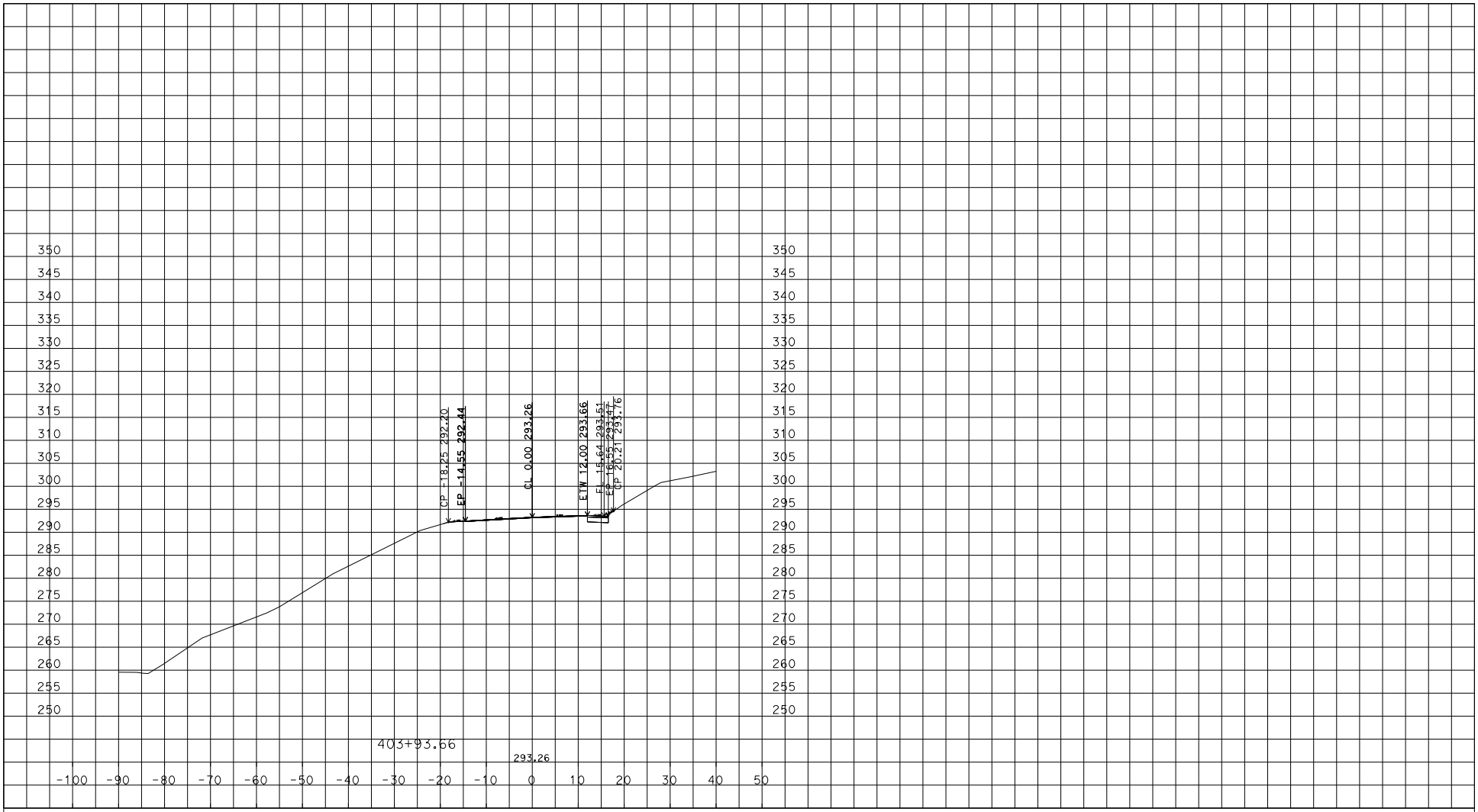

U:\Data2\2G890\DESIGN\C3D\Survey Deliverables
04-2G8901-Final_Cross_Section_TEMP_X_C3D_DWG.dwg - 24-May-16 2:37 PM

PLOTTED DATE: 08-JUN-2016

SCALE: 1"=10' Horiz.
1"=10' Vert.

CREATED BY: s136535

CONTRACT: 04-2G8901

DIST/CO/RTE/PM: 04/MRN/01/8.0

PROJECT ID: 0400021259

CL1

CROSS SECTIONS

DESIGN STUDY ONLY

All Dimensions are U.S. Survey Feet

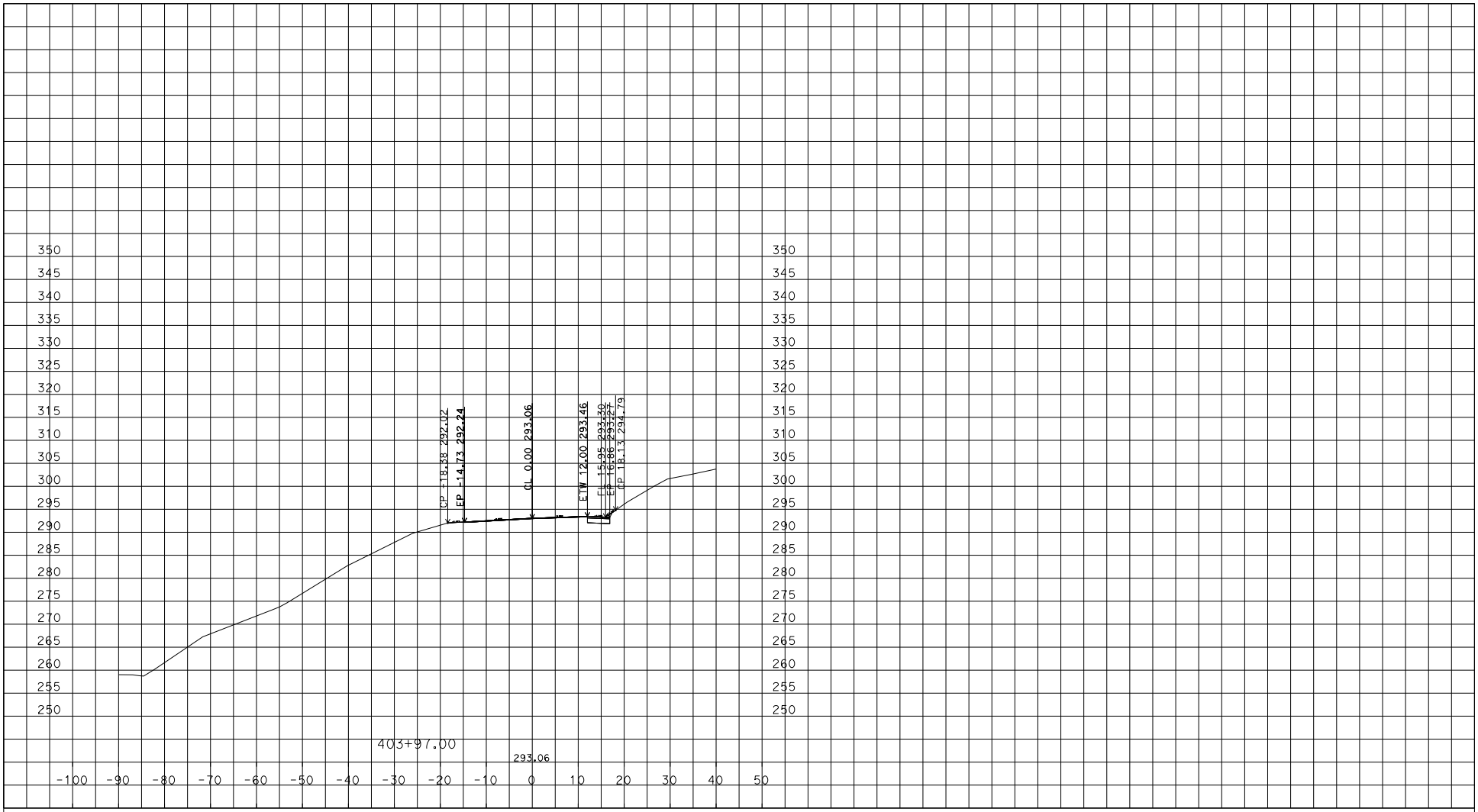

U:\Data2\2G890\DESIGN\C3D\Survey Deliverables
04-2G8901-Final_Cross_Section_TEMP_X_C3D_DWG.dwg - 24-May-16 2:37 PM

PLOTTED DATE: 08-JUN-2016

SCALE: 1"=10' Horiz.
1"=10' Vert.

CREATED BY: s136535

CONTRACT: 04-2G8901

DIST/CO/RTE/PM: 04/MRN/01/8.0

PROJECT ID: 0400021259

CL1

CROSS SECTIONS

DESIGN STUDY ONLY

All Dimensions are U.S. Survey Feet

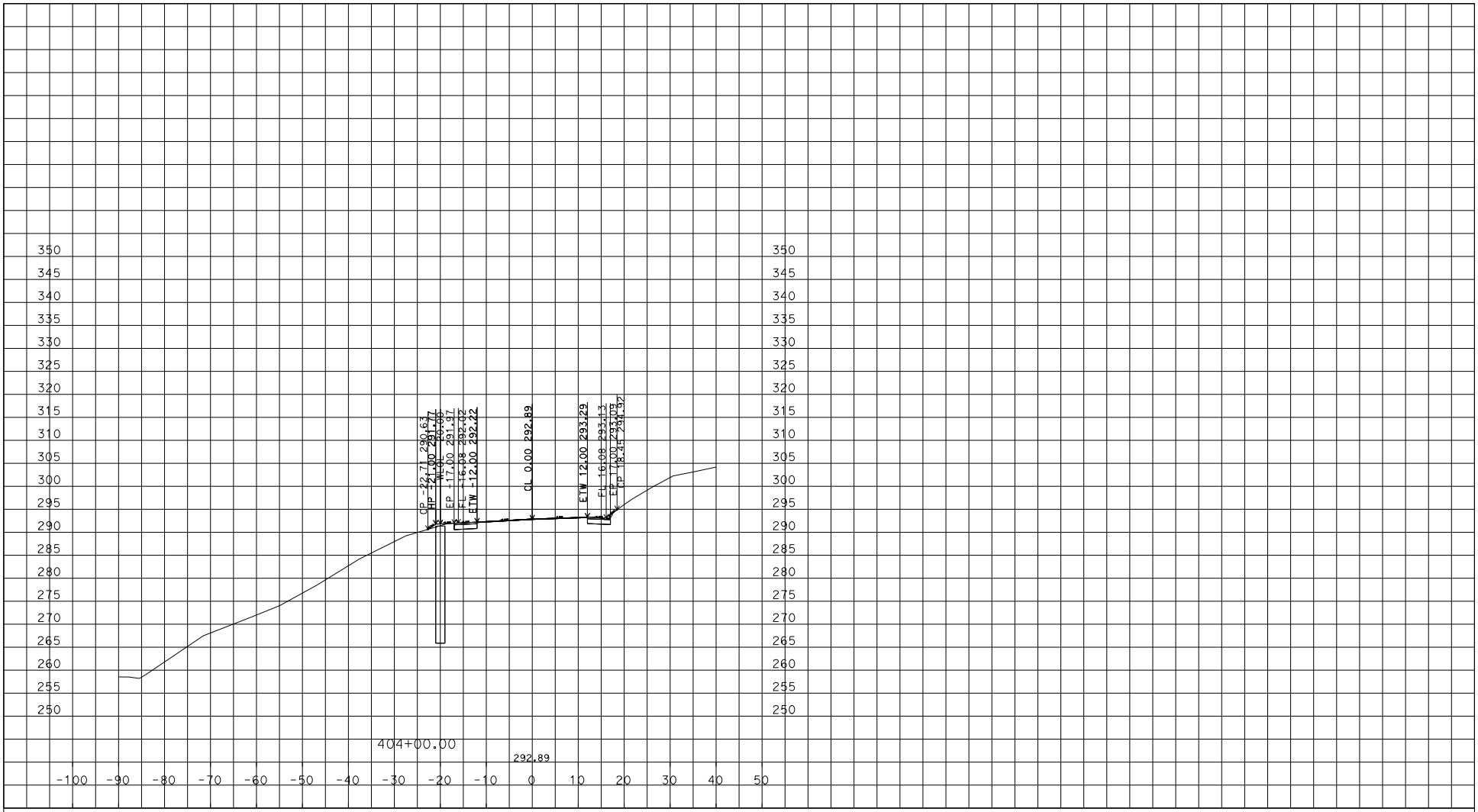

U:\Data2\2G890\DESIGN\C3D\Survey Deliverables
04-2G8901-Final_Cross_Section_TEMP_X_C3D_DWG.dwg - 24-May-16 2:37 PM

PLOTTED DATE: 08-JUN-2016

SCALE: 1"=10' Horiz.
1"=10' Vert.

CREATED BY: s136535

CONTRACT: 04-2G8901

DIST/CO/RTE/PM: 04/MRN/01/8.0

PROJECT ID: 0400021259

CL1

CROSS SECTIONS

DESIGN STUDY ONLY

All Dimensions are U.S. Survey Feet

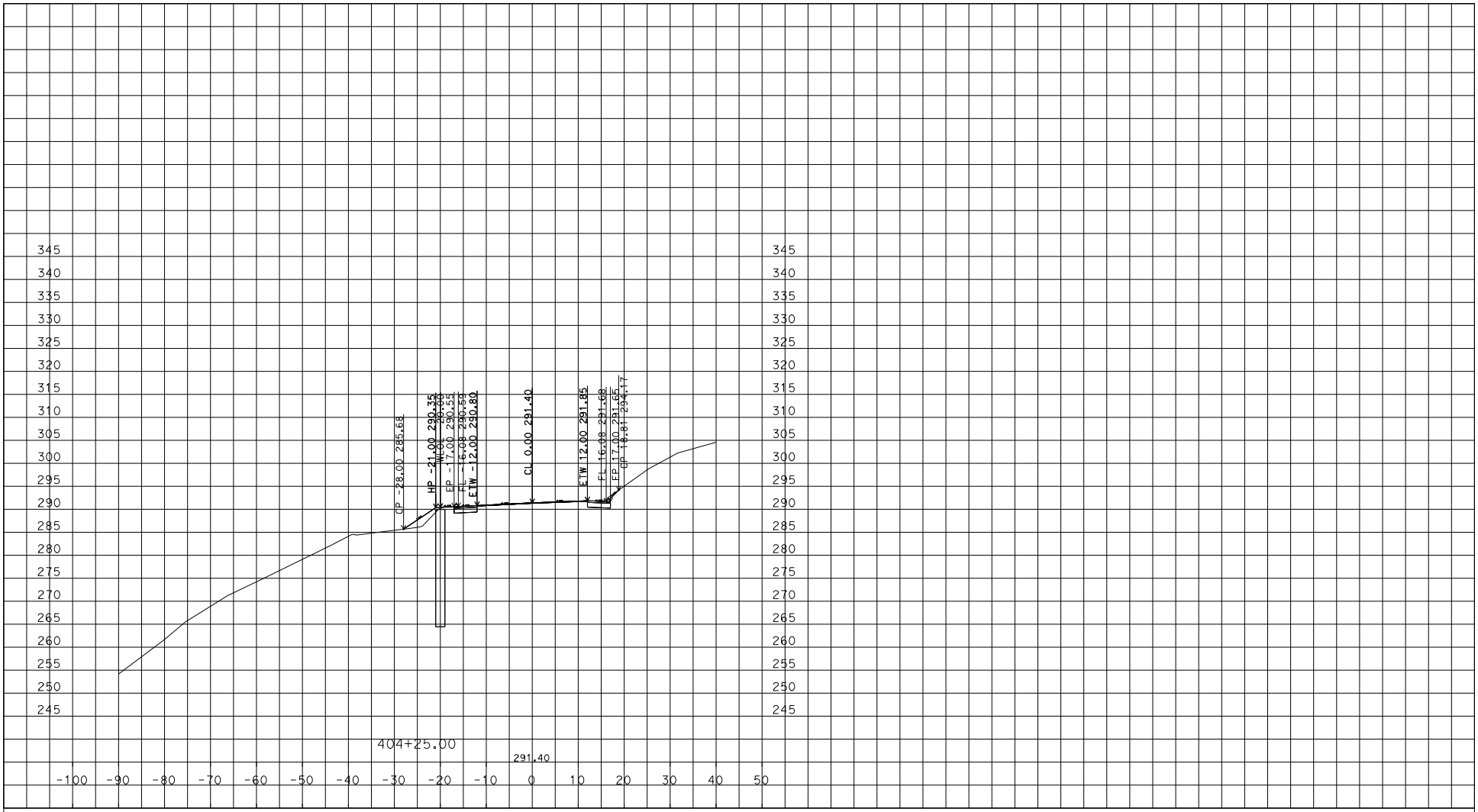

U:\Data2\2G890\DESIGN\C3D\Survey Deliverables
04-2G8901-Final_Cross_Section_TEMP_X_C3D_DWG.dwg - 24-May-16 2:37 PM

PLOTTED DATE: 08-JUN-2016

SCALE: 1"=10' Horiz.
1"=10' Vert.

CREATED BY: s136535

CONTRACT: 04-2G8901

DIST/CO/RTE/PM: 04/MRN/01/8.0

PROJECT ID: 0400021259

CL1

CROSS SECTIONS

DESIGN STUDY ONLY

All Dimensions are U.S. Survey Feet

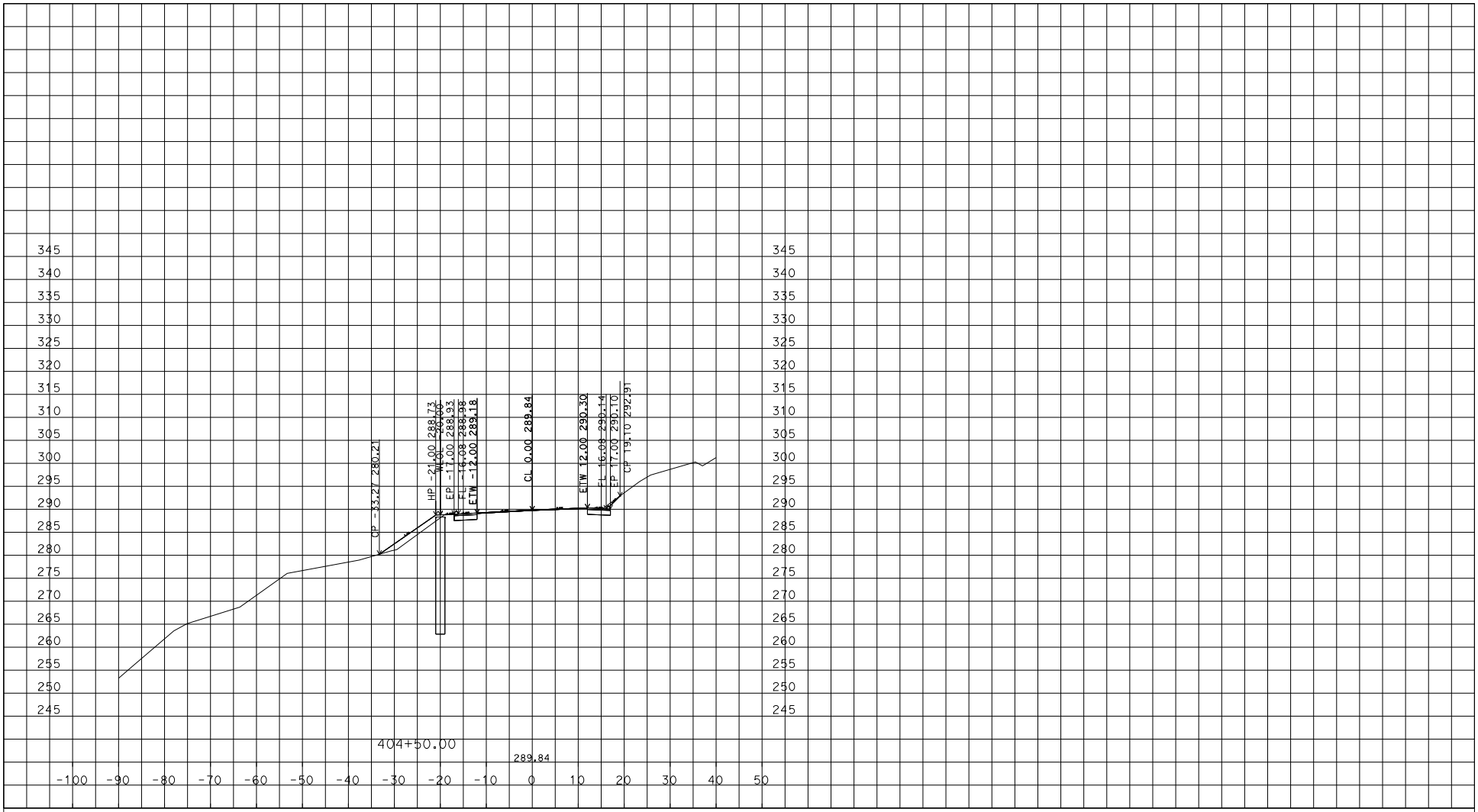

U:\Data2\2G890\DESIGN\C3D\Survey Deliverables
04-2G8901-Final_Cross_Section_TEMP_X_C3D_DWG.dwg - 24-May-16 2:37 PM

PLOTTED DATE: 08-JUN-2016

SCALE: 1"=10' Horiz.
1"=10' Vert.

CREATED BY: s136535

CONTRACT: 04-2G8901

DIST/CO/RTE/PM: 04/MRN/01/8.0

PROJECT ID: 0400021259

CL1

CROSS SECTIONS

DESIGN STUDY ONLY

All Dimensions are U.S. Survey Feet

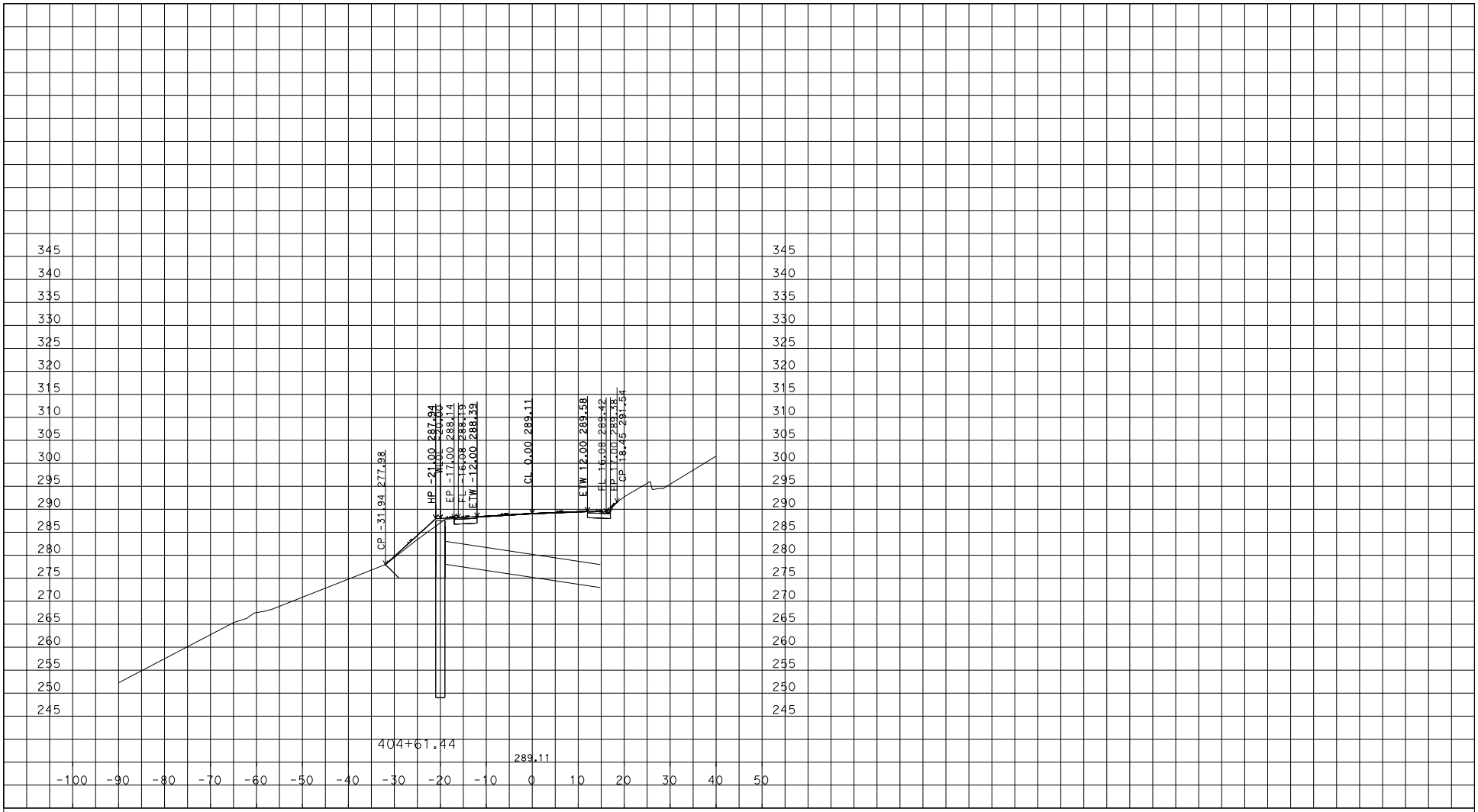

PLOTTED DATE: 08-JUN-2016

SCALE: 1"=10' Horiz.
1"=10' Vert.

CREATED BY: s136535

CONTRACT: 04-2G8901

DIST/CO/RTE/PM: 04/MRN/01/8.0

PROJECT ID: 0400021259

CL1

CROSS SECTIONS

U:\Data2\2G890\DESIGN\C3D\Survey Deliverables
04-2G8901-Final_Cross_Section_TEMP_X_C3D_DWG.dwg - 24-May-16 2:37 PM

DESIGN STUDY ONLY

All Dimensions are U.S. Survey Feet

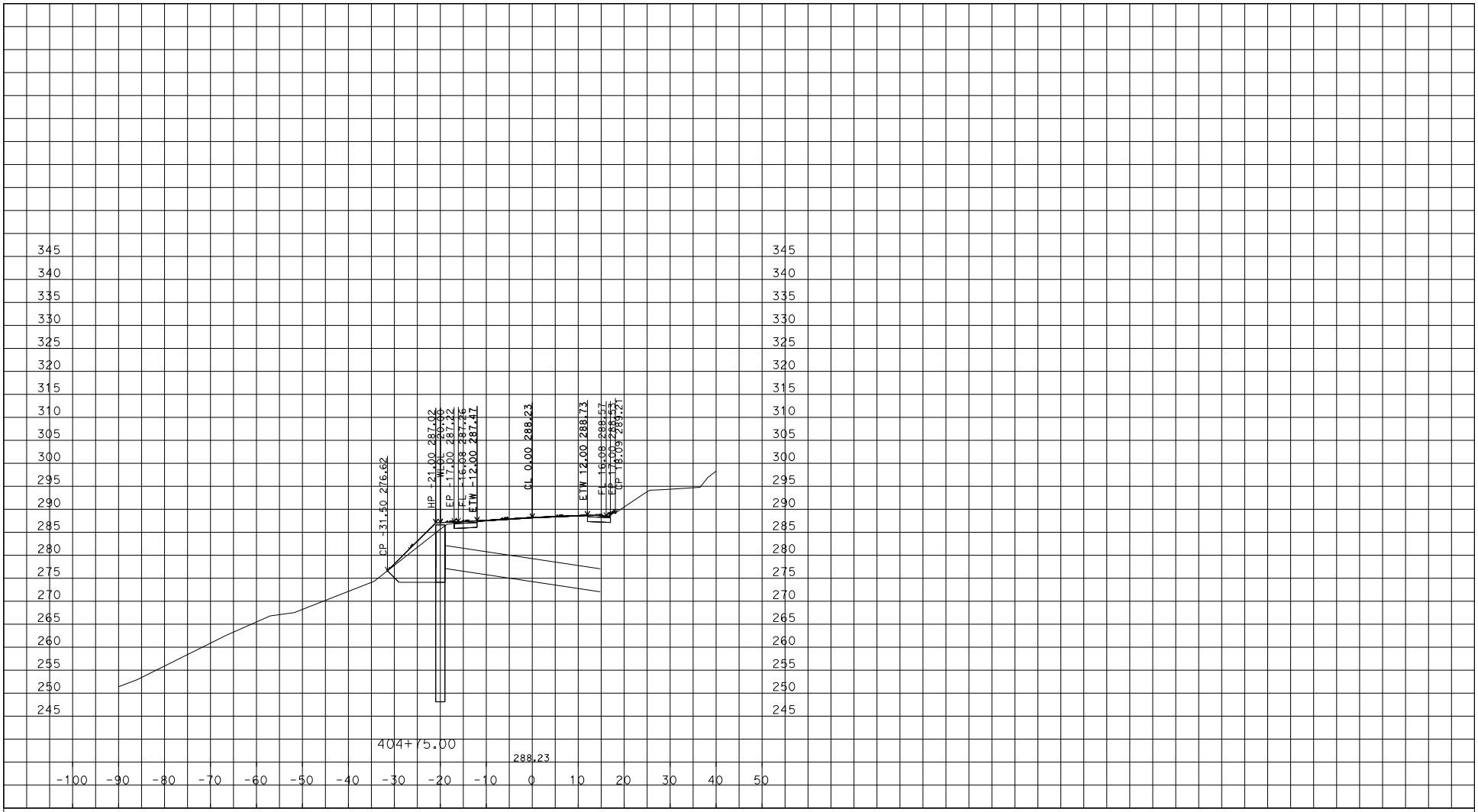

U:\Data2\2G890\DESIGN\C3D\Survey Deliverables
04-2G8901-Final_Cross_Section_TEMP_X_C3D_DWG.dwg - 24-May-16 2:37 PM

PLOTTED DATE: 08-JUN-2016

SCALE: 1"=10' Horiz.
1"=10' Vert.

CREATED BY: s136535

CONTRACT: 04-2G8901

DIST/CO/RTE/PM: 04/MRN/01/8.0

PROJECT ID: 0400021259

CL1

CROSS SECTIONS

DESIGN STUDY ONLY

All Dimensions are U.S. Survey Feet

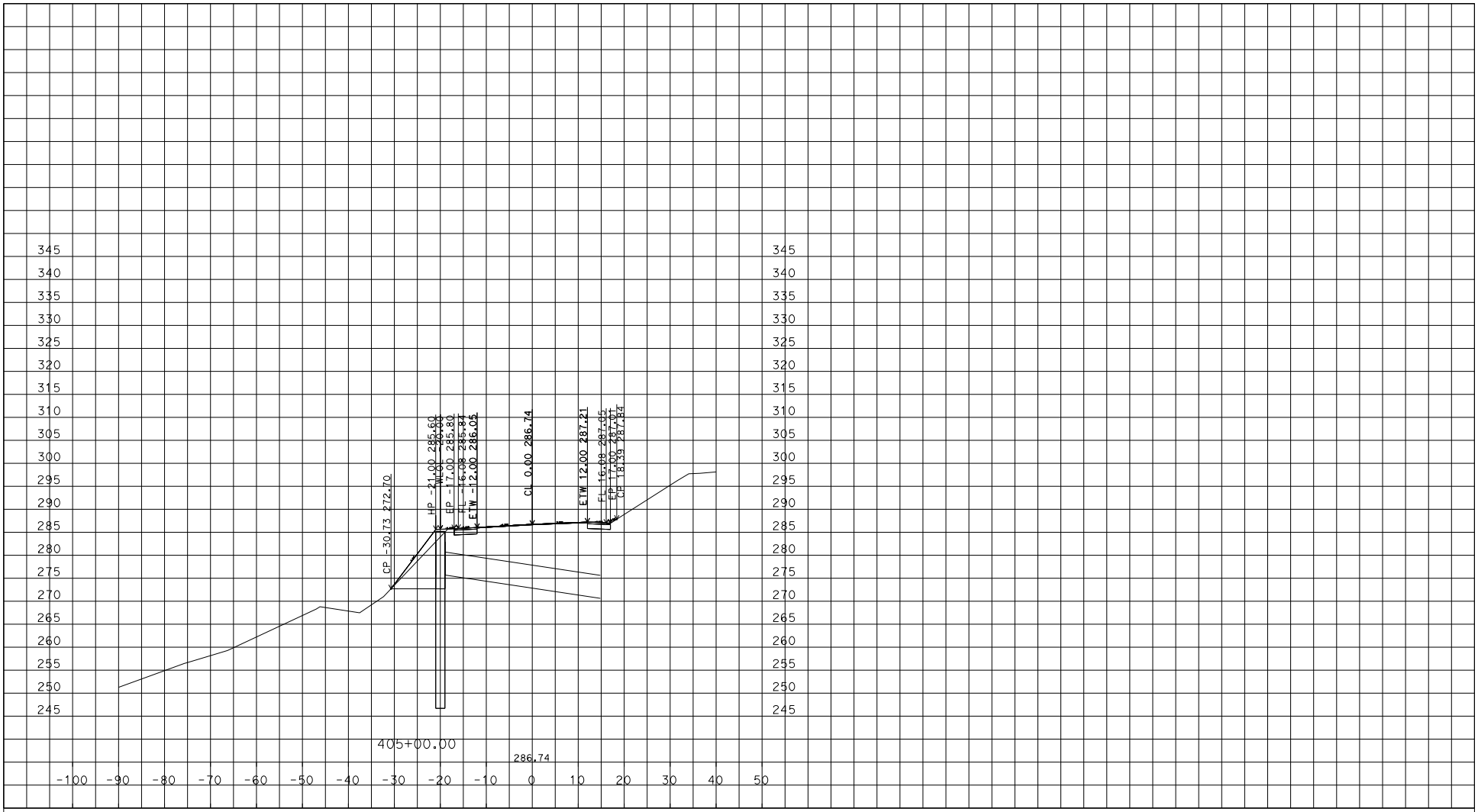

U:\Data2\2G890\DESIGN\C3D\Survey Deliverables
04-2G8901-Final_Cross_Section_TEMP_X_C3D_DWG.dwg - 24-May-16 2:37 PM

PLOTTED DATE: 08-JUN-2016

SCALE: 1"=10' Horiz.
1"=10' Vert.

CREATED BY: s136535

CONTRACT: 04-2G8901

DIST/CO/RTE/PM: 04/MRN/01/8.0

PROJECT ID: 0400021259

CL1

CROSS SECTIONS

DESIGN STUDY ONLY

All Dimensions are U.S. Survey Feet

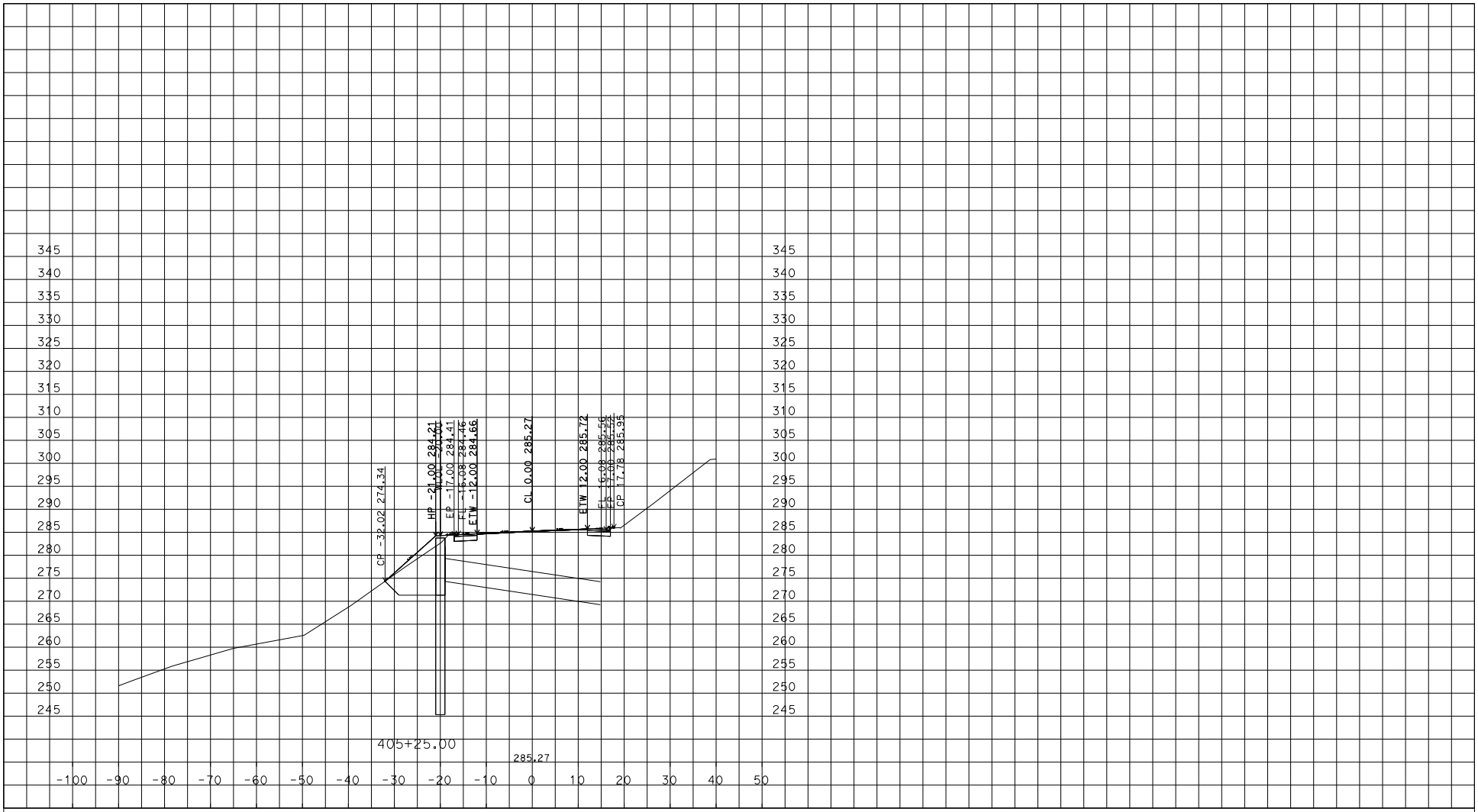

U:\Data2\2G890\DESIGN\C3D\Survey Deliverables
04-2G8901-Final_Cross_Section_TEMP_X_C3D_DWG.dwg - 24-May-16 2:37 PM

PLOTTED DATE: 08-JUN-2016

SCALE: 1"=10' Horiz.
1"=10' Vert.

CREATED BY: s136535

CONTRACT: 04-2G8901

DIST/CO/RTE/PM: 04/MRN/01/8.0

PROJECT ID: 0400021259

CL1

CROSS SECTIONS

DESIGN STUDY ONLY

All Dimensions are U.S. Survey Feet

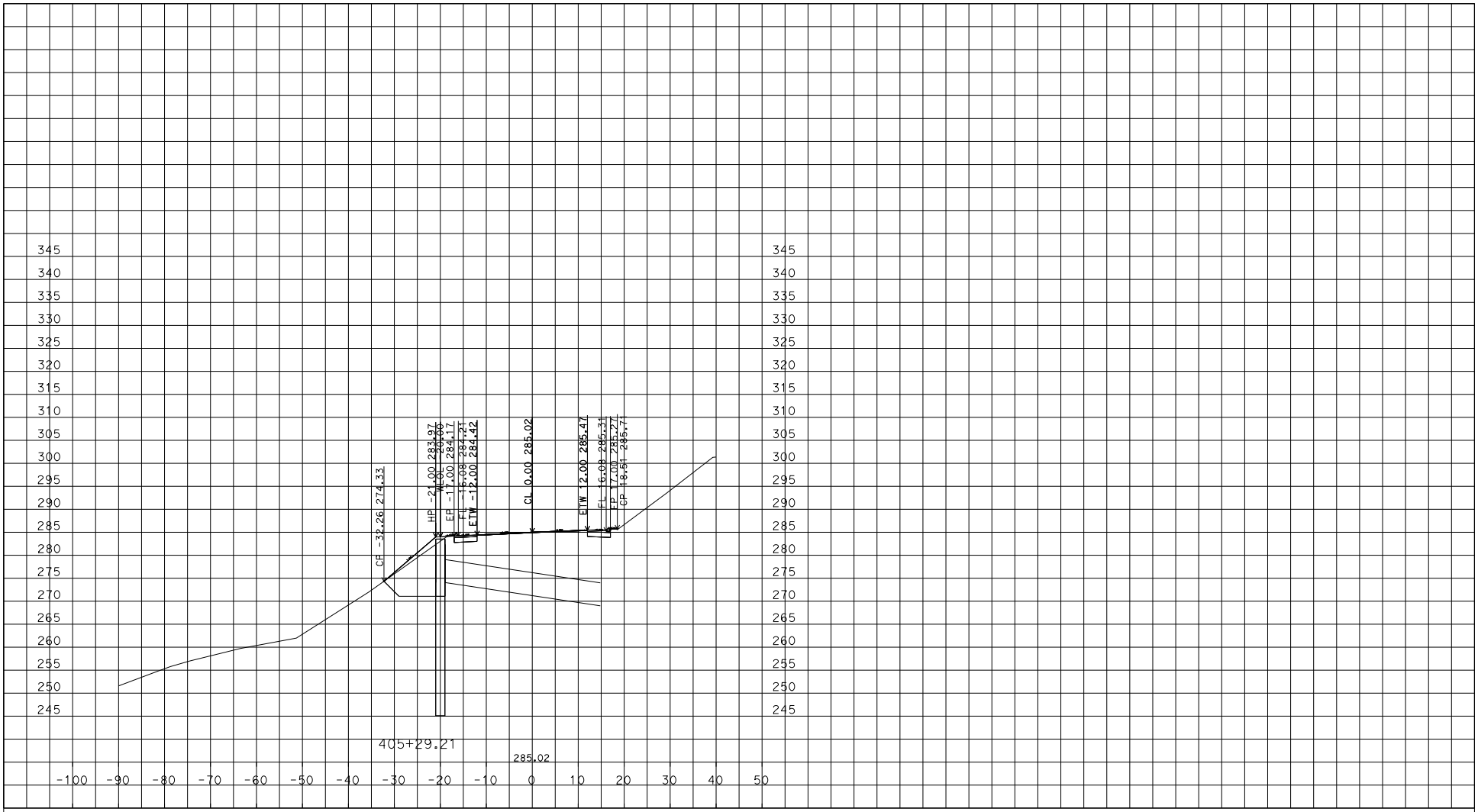

U:\Data2\2G890\DESIGN\C3D\Survey Deliverables
04-2G8901-Final_Cross_Section_TEMP_X_C3D_DWG.dwg - 24-May-16 2:37 PM

PLOTTED DATE: 08-JUN-2016

SCALE: 1"=10' Horiz.
1"=10' Vert.

CREATED BY: s136535

CONTRACT: 04-2G8901

DIST/CO/RTE/PM: 04/MRN/01/8.0

PROJECT ID: 0400021259

CL1

CROSS SECTIONS

DESIGN STUDY ONLY

All Dimensions are U.S. Survey Feet

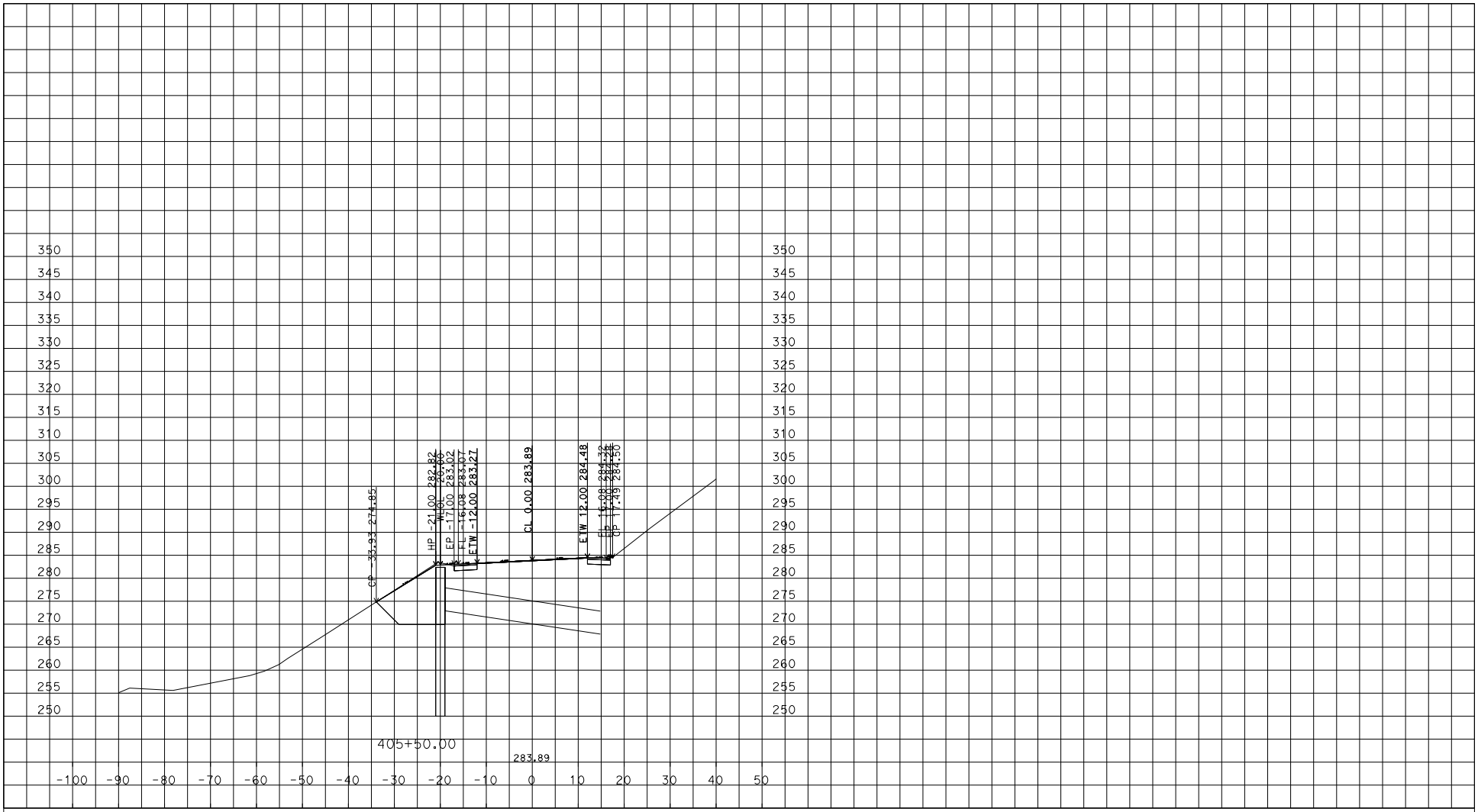

U:\Data2\2G890\DESIGN\C3D\Survey Deliverables
04-2G8901-Final_Cross_Section_TEMP_X_C3D_DWG.dwg - 24-May-16 2:37 PM

PLOTTED DATE: 08-JUN-2016

SCALE: 1"=10' Horiz.
1"=10' Vert.

CREATED BY: s136535

CONTRACT: 04-2G8901

DIST/CO/RTE/PM: 04/MRN/01/8.0

PROJECT ID: 0400021259

CL1

CROSS SECTIONS

DESIGN STUDY ONLY

All Dimensions are U.S. Survey Feet

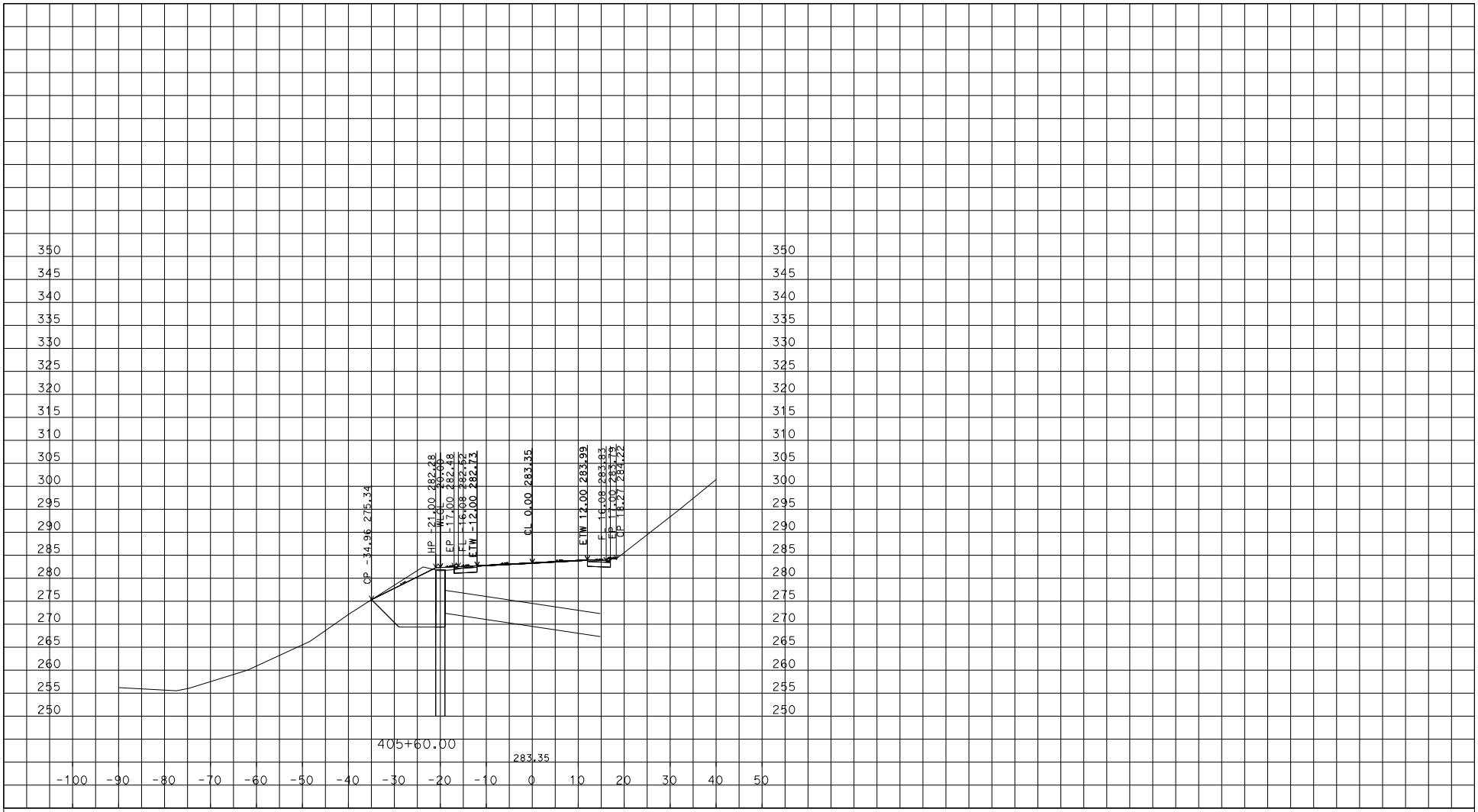

U:\Data2\2G890\DESIGN\C3D\Survey Deliverables
04-2G8901-Final_Cross_Section_TEMP_X_C3D_DWG.dwg - 24-May-16 2:37 PM

PLOTTED DATE: 08-JUN-2016

SCALE: 1"=10' Horiz.
1"=10' Vert.

CREATED BY: s136535

CONTRACT: 04-2G8901

DIST/CO/RTE/PM: 04/MRN/01/8.0

PROJECT ID: 0400021259

CL1

CROSS SECTIONS

DESIGN STUDY ONLY

All Dimensions are U.S. Survey Feet

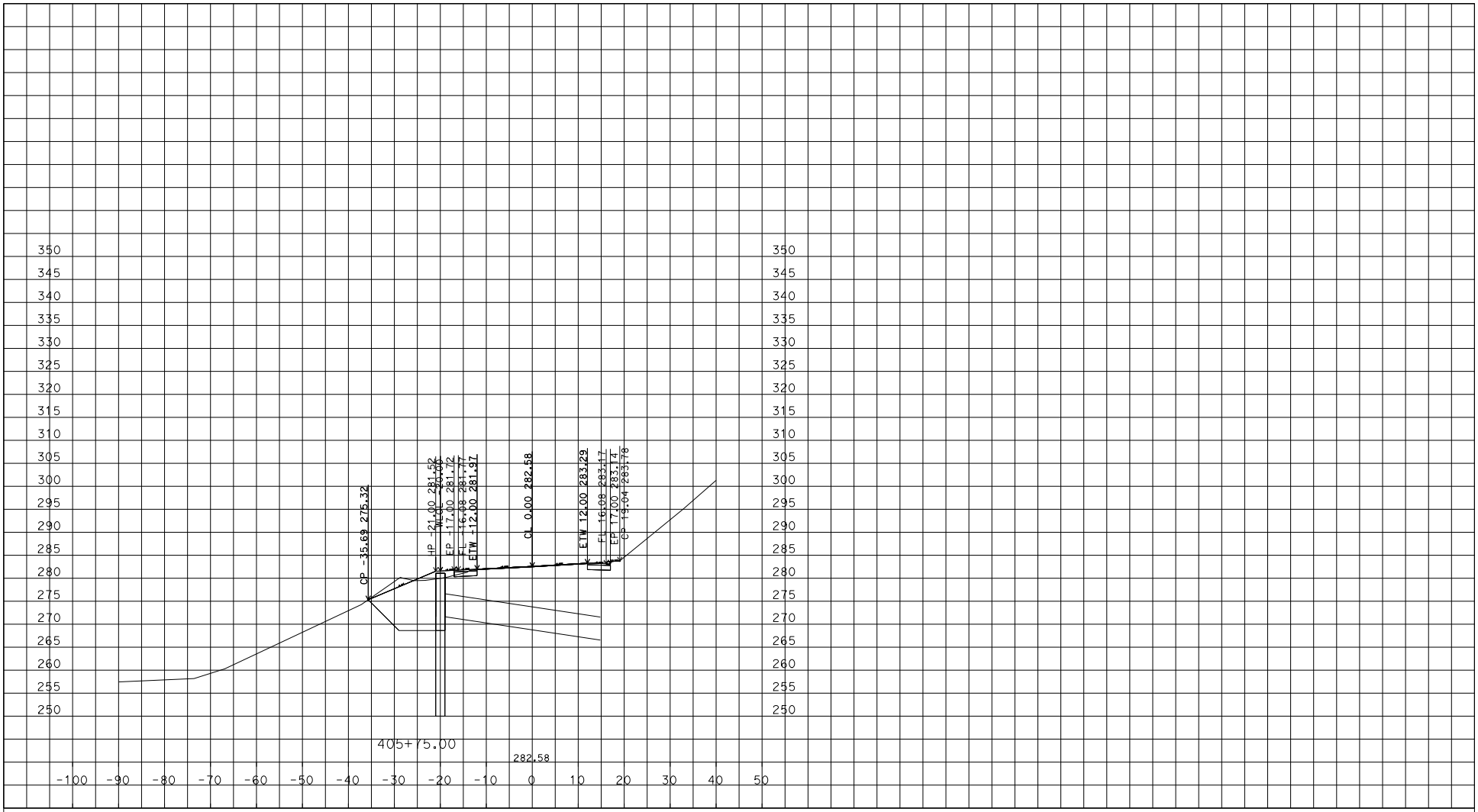

U:\Data2\2G890\DESIGN\C3D\Survey Deliverables
04-2G8901-Final_Cross_Section_TEMP_X_C3D_DWG.dwg - 24-May-16 2:37 PM

PLOTTED DATE: 08-JUN-2016

SCALE: 1"=10' Horiz.
1"=10' Vert.

CREATED BY: s136535

CONTRACT: 04-2G8901

DIST/CO/RTE/PM: 04/MRN/01/8.0

PROJECT ID: 0400021259

CL1

CROSS SECTIONS

DESIGN STUDY ONLY

All Dimensions are U.S. Survey Feet

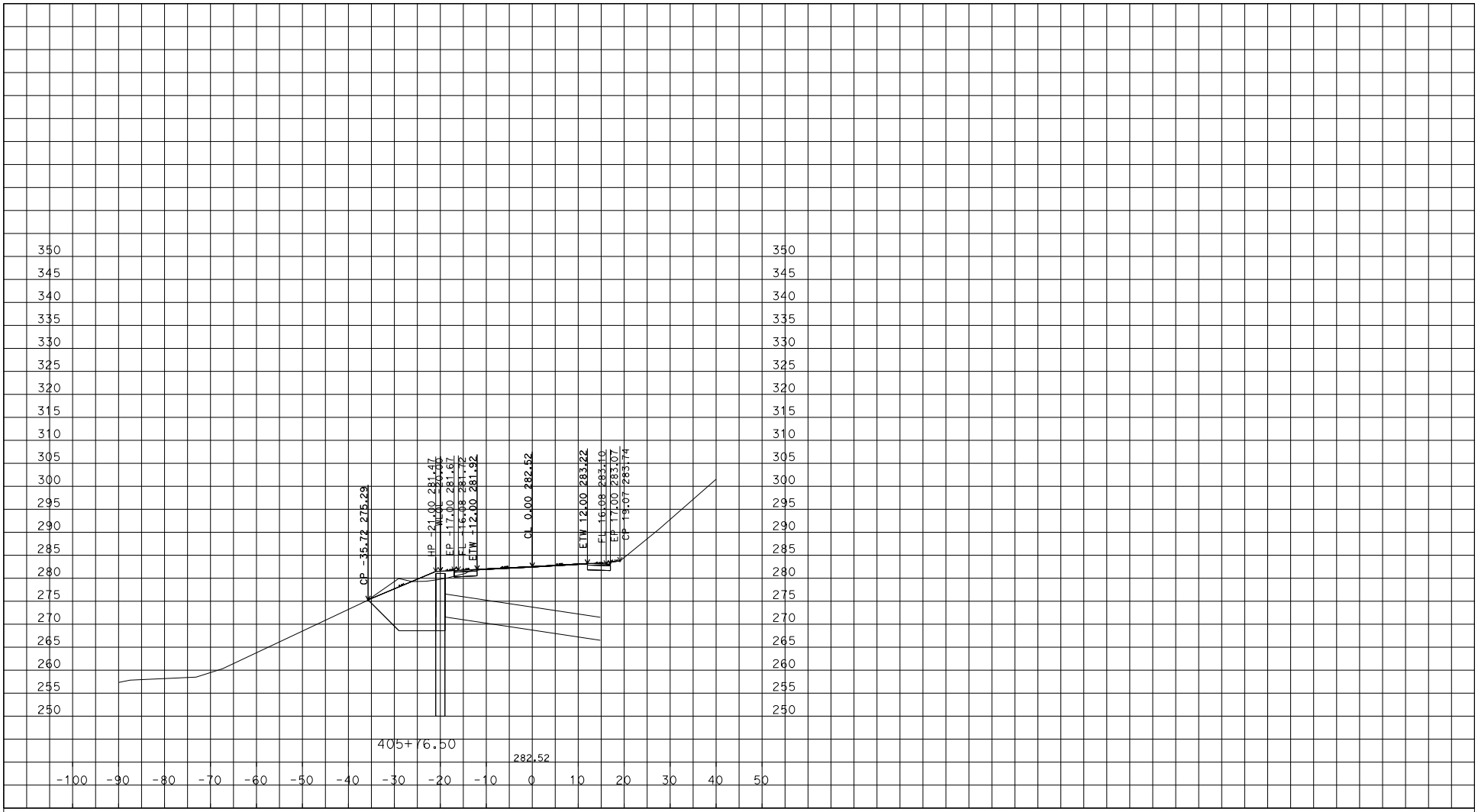

U:\Data2\2G890\DESIGN\C3D\Survey Deliverables
04-2G8901-Final_Cross_Section_TEMP_X_C3D_DWG.dwg - 24-May-16 2:37 PM

PLOTTED DATE: 08-JUN-2016

SCALE: 1"=10' Horiz.
1"=10' Vert.

CREATED BY: s136535

CONTRACT: 04-2G8901

DIST/CO/RTE/PM: 04/MRN/01/8.0

PROJECT ID: 0400021259

CL1

CROSS SECTIONS

DESIGN STUDY ONLY

All Dimensions are U.S. Survey Feet

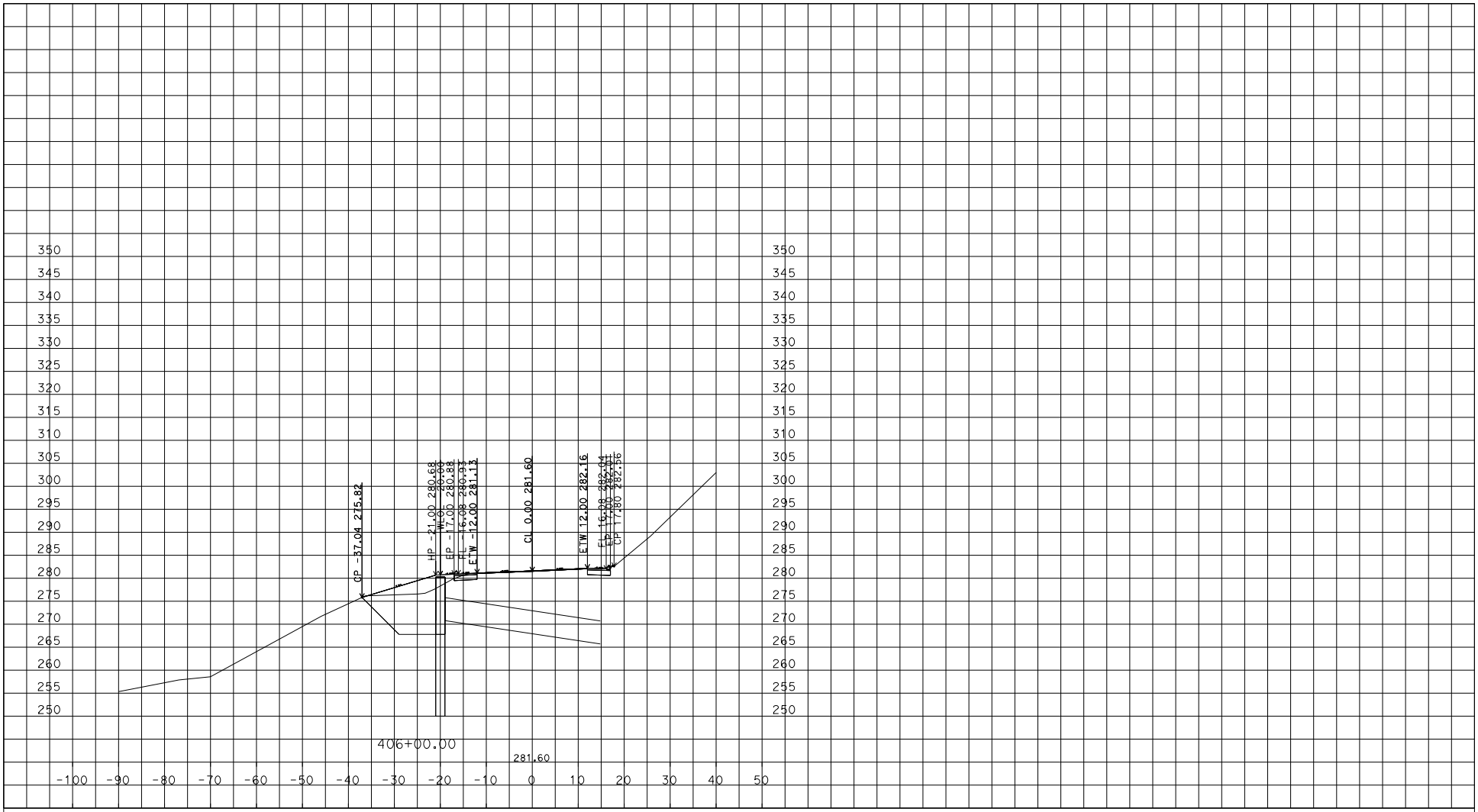

U:\Data2\2G890\DESIGN\C3D\Survey Deliverables
04-2G8901-Final_Cross_Section_TEMP_X_C3D_DWG.dwg - 24-May-16 2:37 PM

PLOTTED DATE: 08-JUN-2016

SCALE: 1"=10' Horiz.
1"=10' Vert.

CREATED BY: s136535

CONTRACT: 04-2G8901

DIST/CO/RTE/PM: 04/MRN/01/8.0

PROJECT ID: 0400021259

CL1

CROSS SECTIONS

DESIGN STUDY ONLY

All Dimensions are U.S. Survey Feet

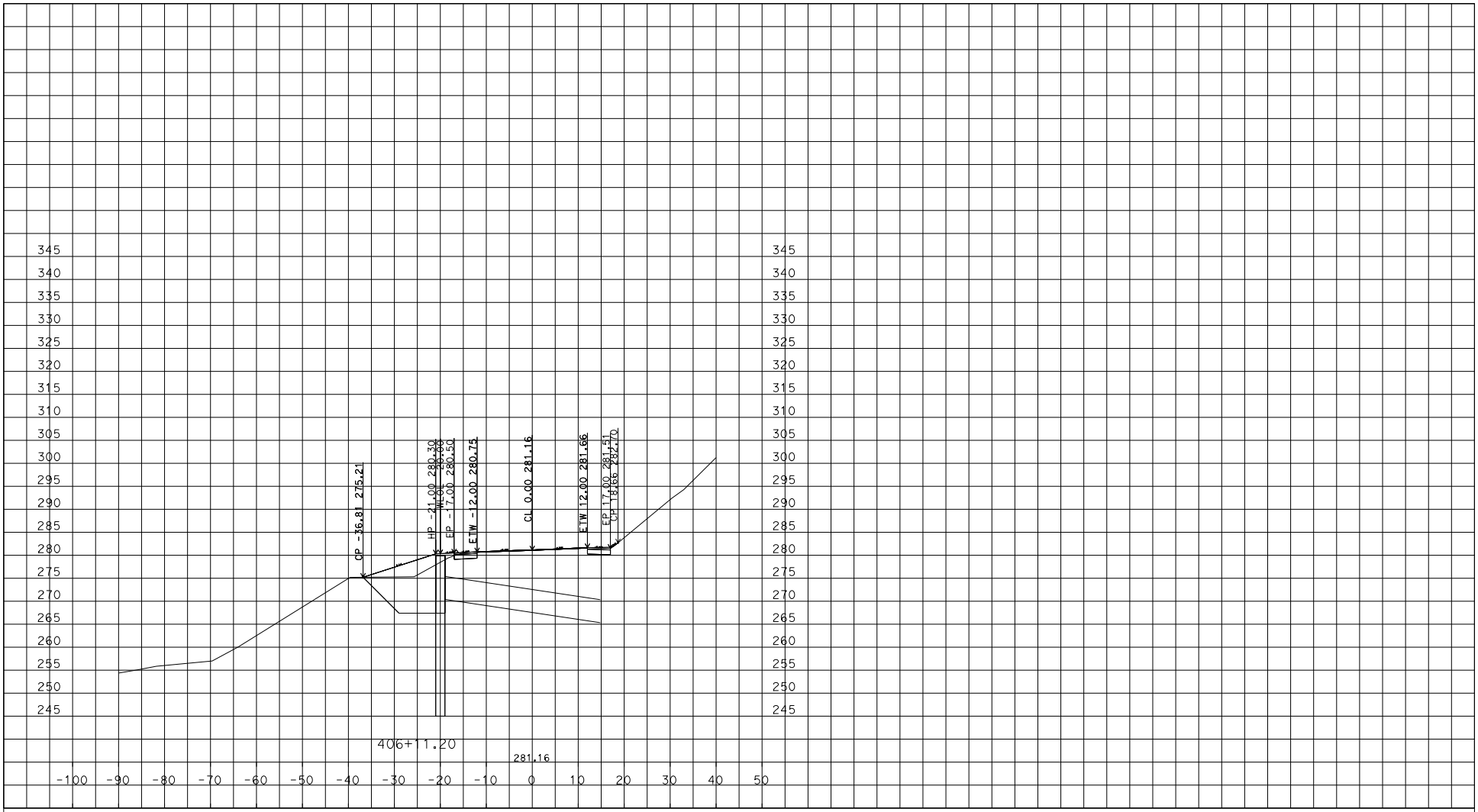

PLOTTED DATE: 08-JUN-2016

SCALE: 1"=10' Horiz.
1"=10' Vert.

CREATED BY: s136535

CONTRACT: 04-2G8901

DIST/CO/RTE/PM: 04/MRN/01/8.0

PROJECT ID: 0400021259

CL1

CROSS SECTIONS

U:\Data2\2G890\DESIGN\C3D\Survey Deliverables
04-2G8901-Final_Cross_Section_TEMP_X_C3D_DWG.dwg - 24-May-16 2:37 PM

DESIGN STUDY ONLY

All Dimensions are U.S. Survey Feet

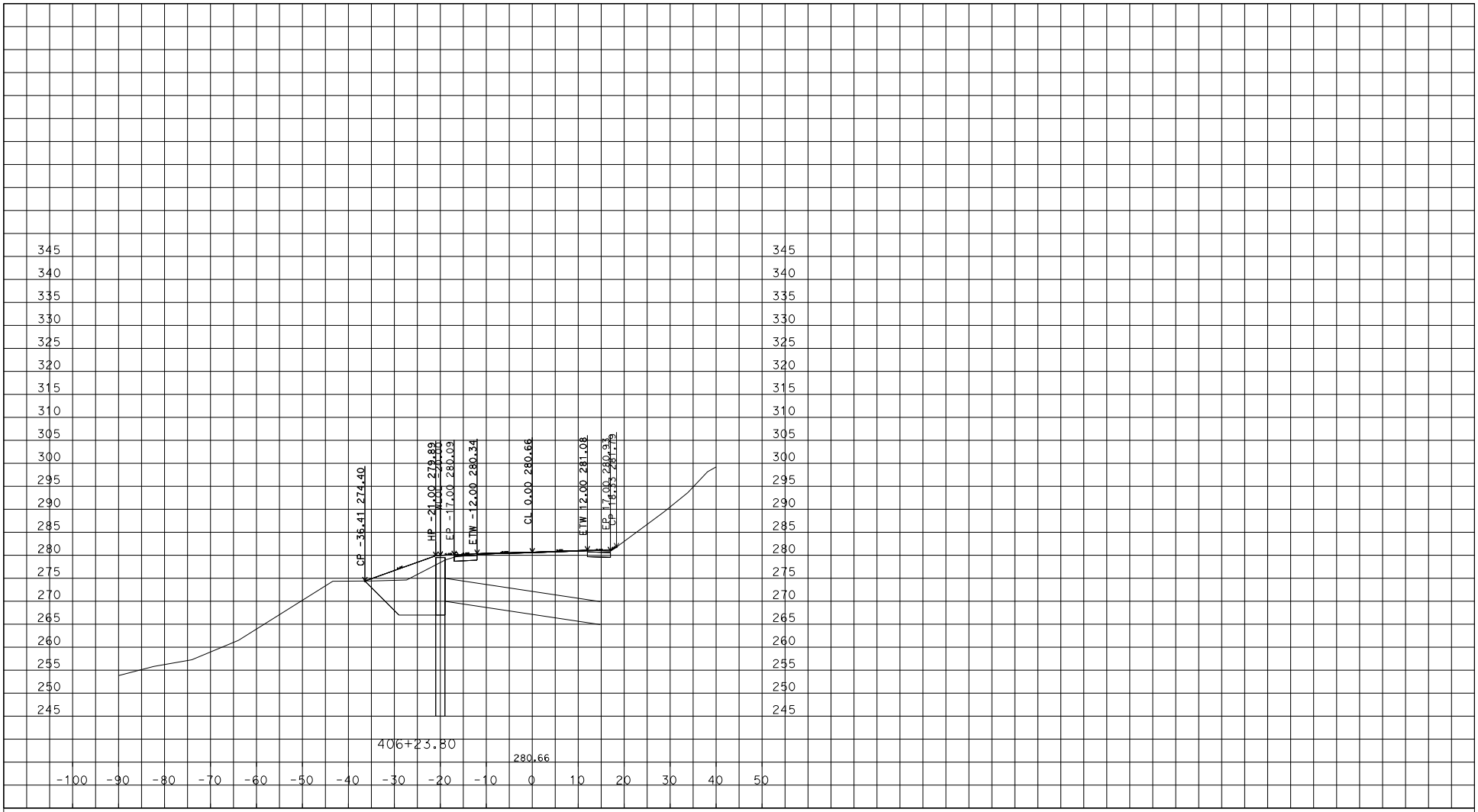

PLOTTED DATE: 08-JUN-2016

SCALE: 1"=10' Horiz.
1"=10' Vert.

CREATED BY: s136535

CONTRACT: 04-2G8901

DIST/CO/RTE/PM: 04/MRN/01/8.0

PROJECT ID: 0400021259

CL1

CROSS SECTIONS

U:\Data2\2G890\DESIGN\C3D\Survey Deliverables
04-2G8901-Final_Cross_Section_TEMP_X_C3D_DWG.dwg - 24-May-16 2:37 PM

DESIGN STUDY ONLY

All Dimensions are U.S. Survey Feet

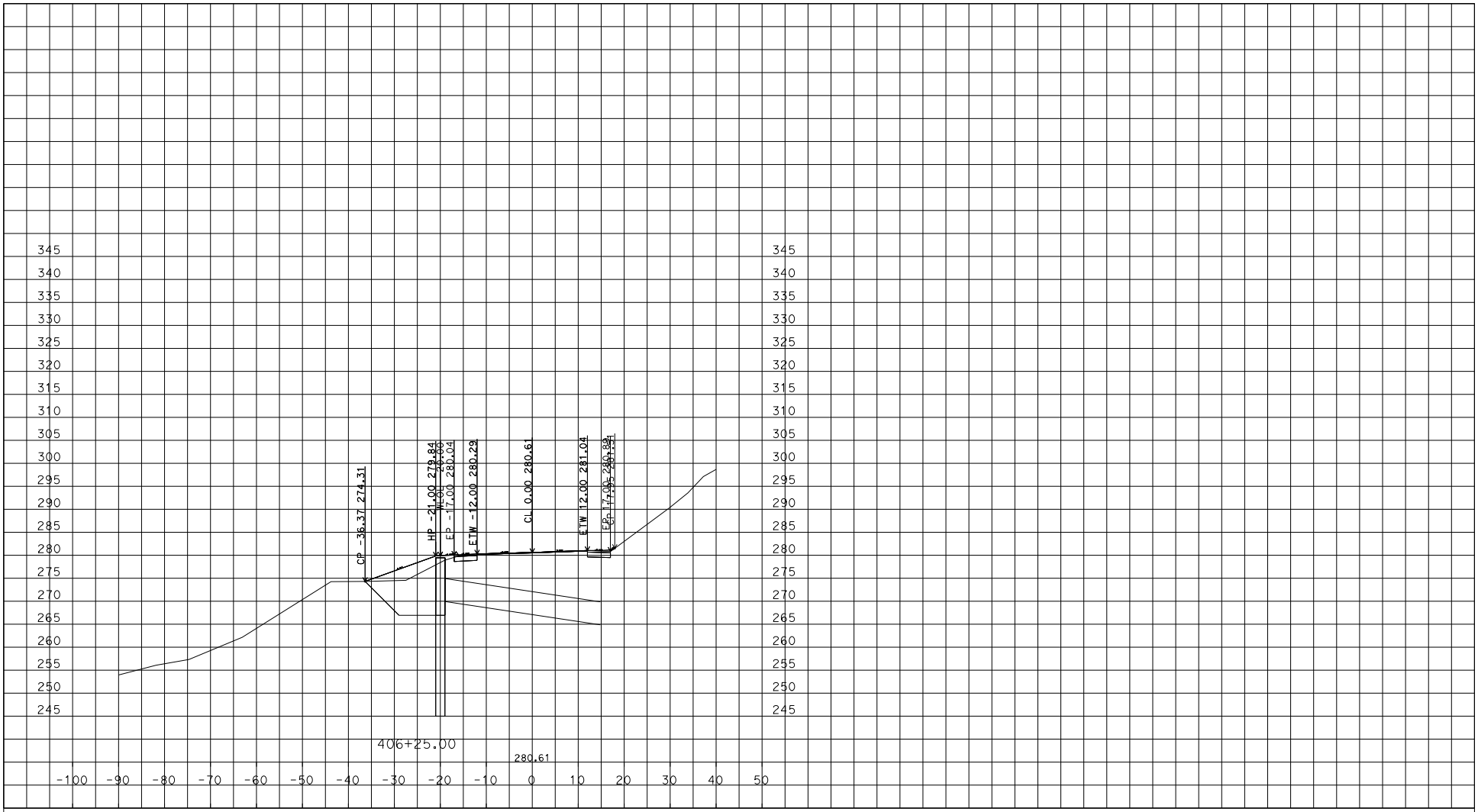

PLOTTED DATE: 08-JUN-2016

SCALE: 1"=10' Horiz.
1"=10' Vert.

CREATED BY: s136535

CONTRACT: 04-2G8901

DIST/CO/RTE/PM: 04/MRN/01/8.0

PROJECT ID: 0400021259

CL1

CROSS SECTIONS

U:\Data2\2G890\DESIGN\C3D\Survey Deliverables
04-2G8901-Final_Cross_Section_TEMP_X_C3D_DWG.dwg - 24-May-16 2:37 PM

DESIGN STUDY ONLY

All Dimensions are U.S. Survey Feet

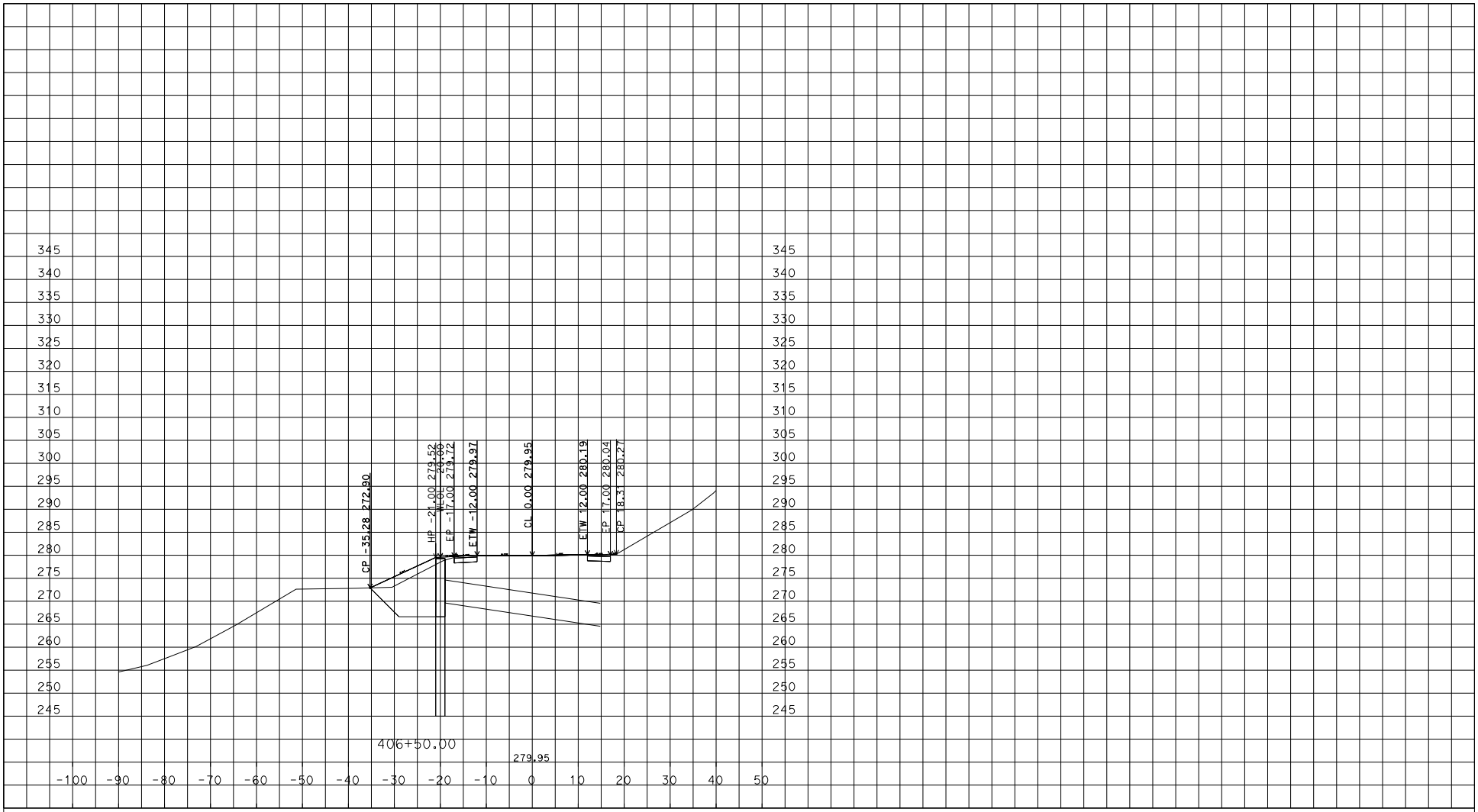

U:\Data2\2G890\DESIGN\C3D\Survey Deliverables
04-2G8901-Final_Cross_Section_TEMP_X_C3D_DWG.dwg - 24-May-16 2:37 PM

PLOTTED DATE: 08-JUN-2016

SCALE: 1"=10' Horiz.
1"=10' Vert.

CREATED BY: s136535

CONTRACT: 04-2G8901

DIST/CO/RTE/PM: 04/MRN/01/8.0

PROJECT ID: 0400021259

CL1

CROSS SECTIONS

DESIGN STUDY ONLY

All Dimensions are U.S. Survey Feet

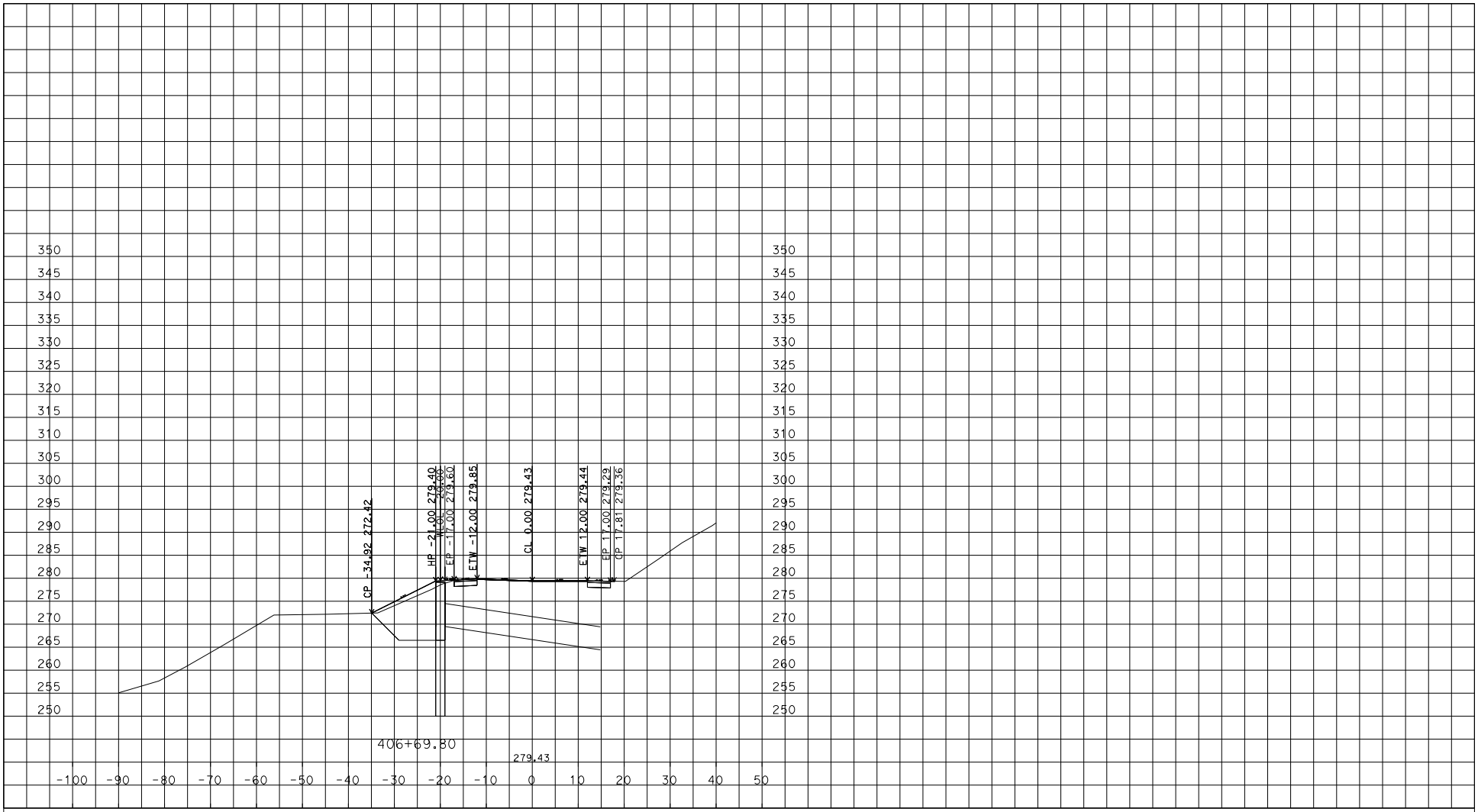

U:\Data2\2G890\DESIGN\C3D\Survey Deliverables
04-2G8901-Final_Cross_Section_TEMP_X_C3D_DWG.dwg - 24-May-16 2:37 PM

PLOTTED DATE: 08-JUN-2016

SCALE: 1"=10' Horiz.
1"=10' Vert.

CREATED BY: s136535

CONTRACT: 04-2G8901

DIST/CO/RTE/PM: 04/MRN/01/8.0

PROJECT ID: 0400021259

CL1

CROSS SECTIONS

DESIGN STUDY ONLY

All Dimensions are U.S. Survey Feet

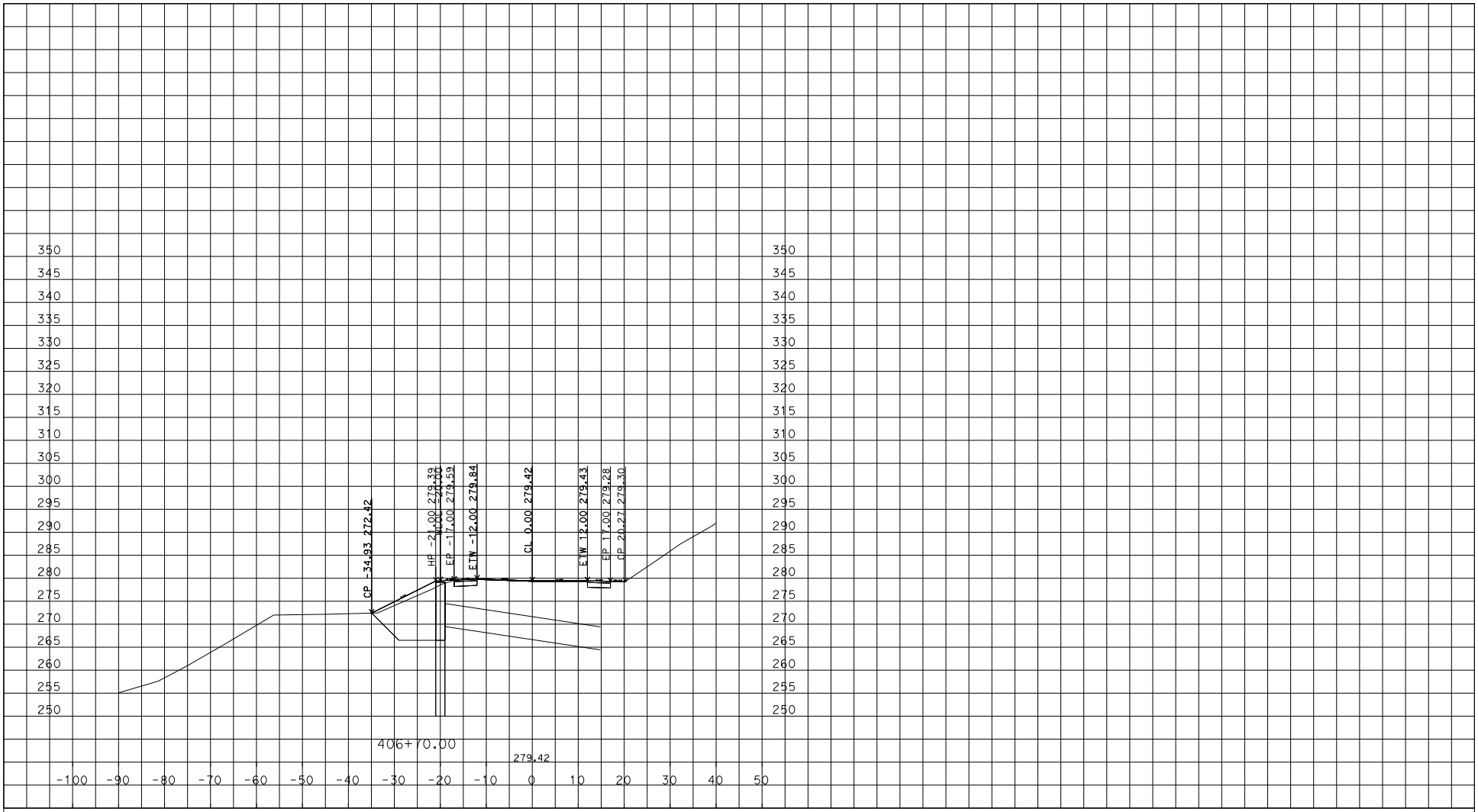

U:\Data2\2G890\DESIGN\C3D\Survey Deliverables
04-2G8901-Final_Cross_Section_TEMP_X_C3D_DWG.dwg - 24-May-16 2:37 PM

PLOTTED DATE: 08-JUN-2016

SCALE: 1"=10' Horiz.
1"=10' Vert.

CREATED BY: s136535

CONTRACT: 04-2G8901

DIST/CO/RTE/PM: 04/MRN/01/8.0

PROJECT ID: 0400021259

CL1

CROSS SECTIONS

DESIGN STUDY ONLY

All Dimensions are U.S. Survey Feet

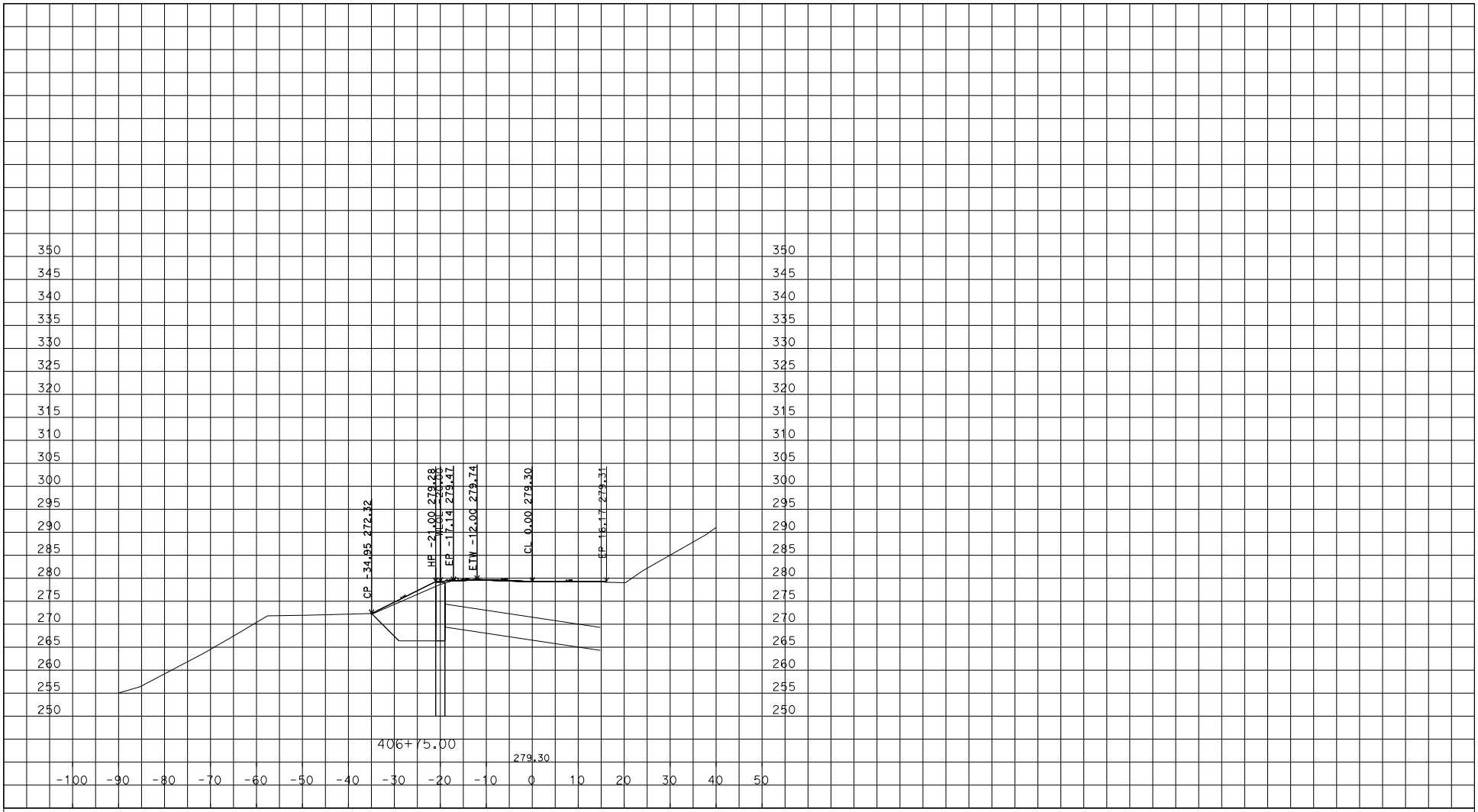

U:\Data2\2G890\DESIGN\C3D\Survey Deliverables
04-2G8901-Final_Cross_Section_TEMP_X_C3D_DWG.dwg - 24-May-16 2:37 PM

PLOTTED DATE: 08-JUN-2016

SCALE: 1"=10' Horiz.
1"=10' Vert.

CREATED BY: s136535

CONTRACT: 04-2G8901

DIST/CO/RTE/PM: 04/MRN/01/8.0

PROJECT ID: 0400021259

CL1

CROSS SECTIONS

DESIGN STUDY ONLY

All Dimensions are U.S. Survey Feet

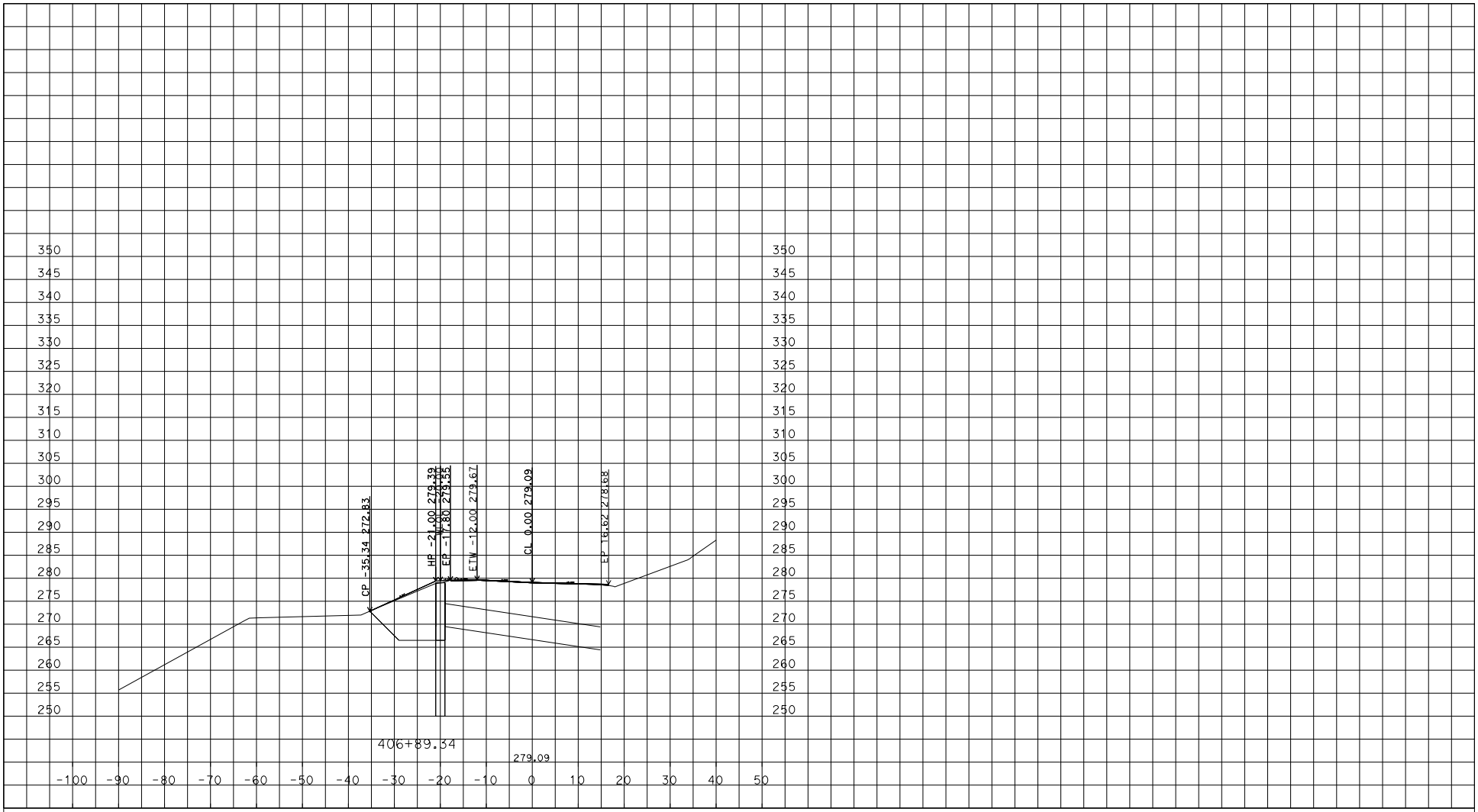

U:\Data2\2G890\DESIGN\C3D\Survey Deliverables
04-2G8901-Final_Cross_Section_TEMP_X_C3D_DWG.dwg - 24-May-16 2:37 PM

PLOTTED DATE: 08-JUN-2016

SCALE: 1"=10' Horiz.
1"=10' Vert.

CREATED BY: s136535

CONTRACT: 04-2G8901

DIST/CO/RTE/PM: 04/MRN/01/8.0

PROJECT ID: 0400021259

CL1

CROSS SECTIONS

DESIGN STUDY ONLY

All Dimensions are U.S. Survey Feet

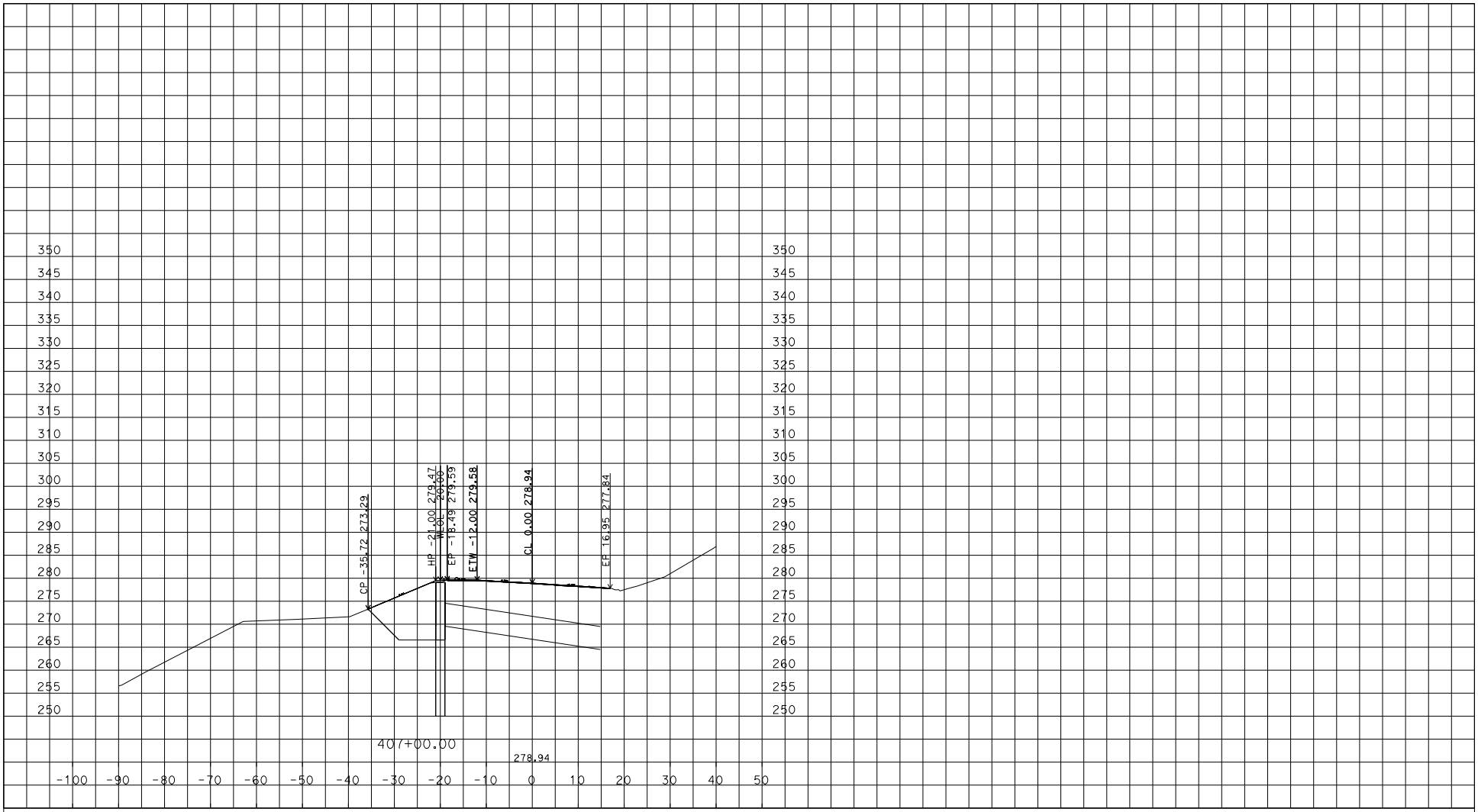

U:\Data2\2G890\DESIGN\C3D\Survey Deliverables
04-2G8901-Final_Cross_Section_TEMP_X_C3D_DWG.dwg - 24-May-16 2:37 PM

PLOTTED DATE: 08-JUN-2016

SCALE: 1"=10' Horiz.
1"=10' Vert.

CREATED BY: s136535

CONTRACT: 04-2G8901

DIST/CO/RTE/PM: 04/MRN/01/8.0

PROJECT ID: 0400021259

CL1

CROSS SECTIONS

DESIGN STUDY ONLY

All Dimensions are U.S. Survey Feet

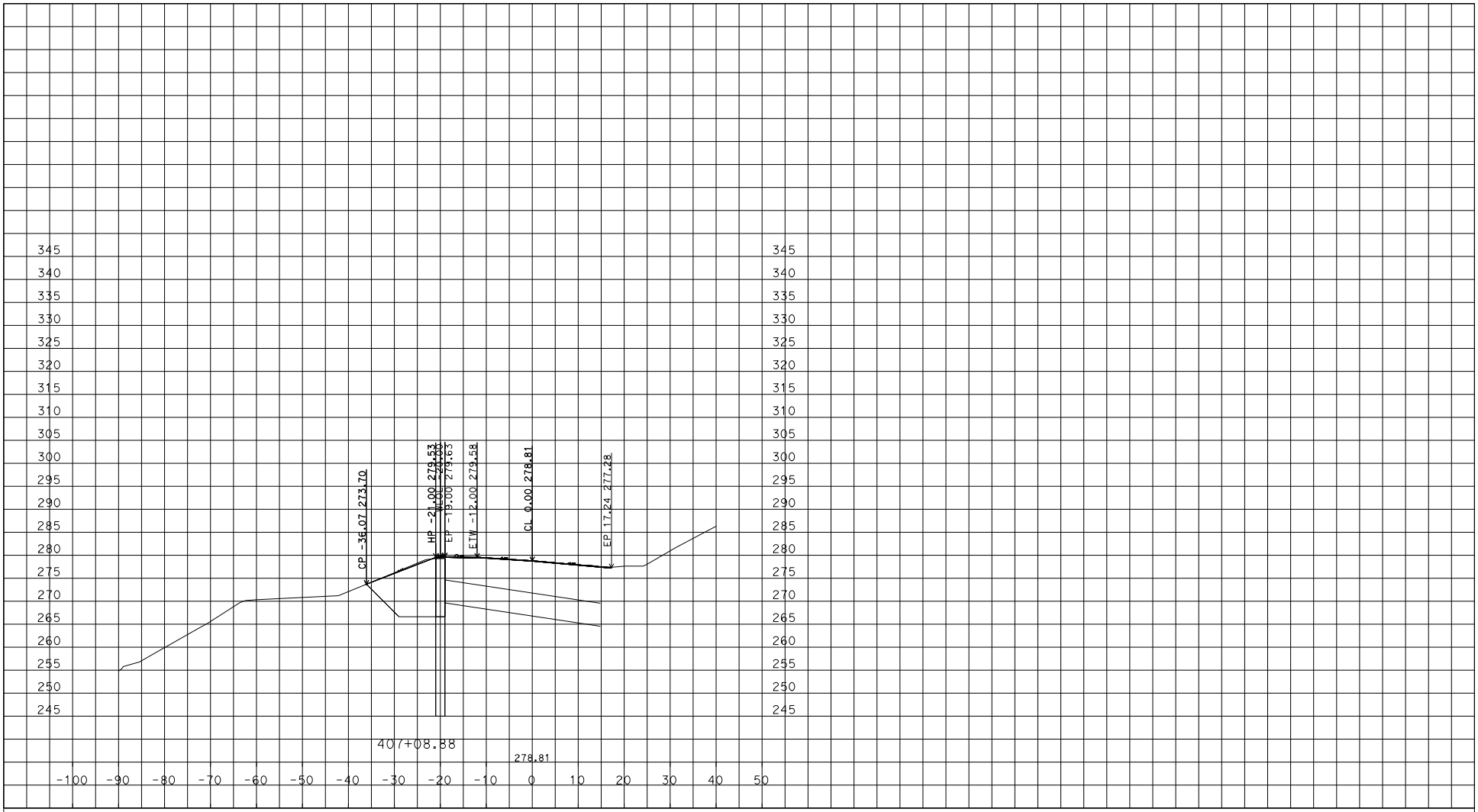

U:\Data2\2G890\DESIGN\C3D\Survey Deliverables
04-2G8901-Final_Cross_Section_TEMP_X_C3D_DWG.dwg - 24-May-16 2:37 PM

PLOTTED DATE: 08-JUN-2016

SCALE: 1"=10' Horiz.
1"=10' Vert.

CREATED BY: s136535

CONTRACT: 04-2G8901

DIST/CO/RTE/PM: 04/MRN/01/8.0

PROJECT ID: 0400021259

CL1

CROSS SECTIONS

DESIGN STUDY ONLY

All Dimensions are U.S. Survey Feet

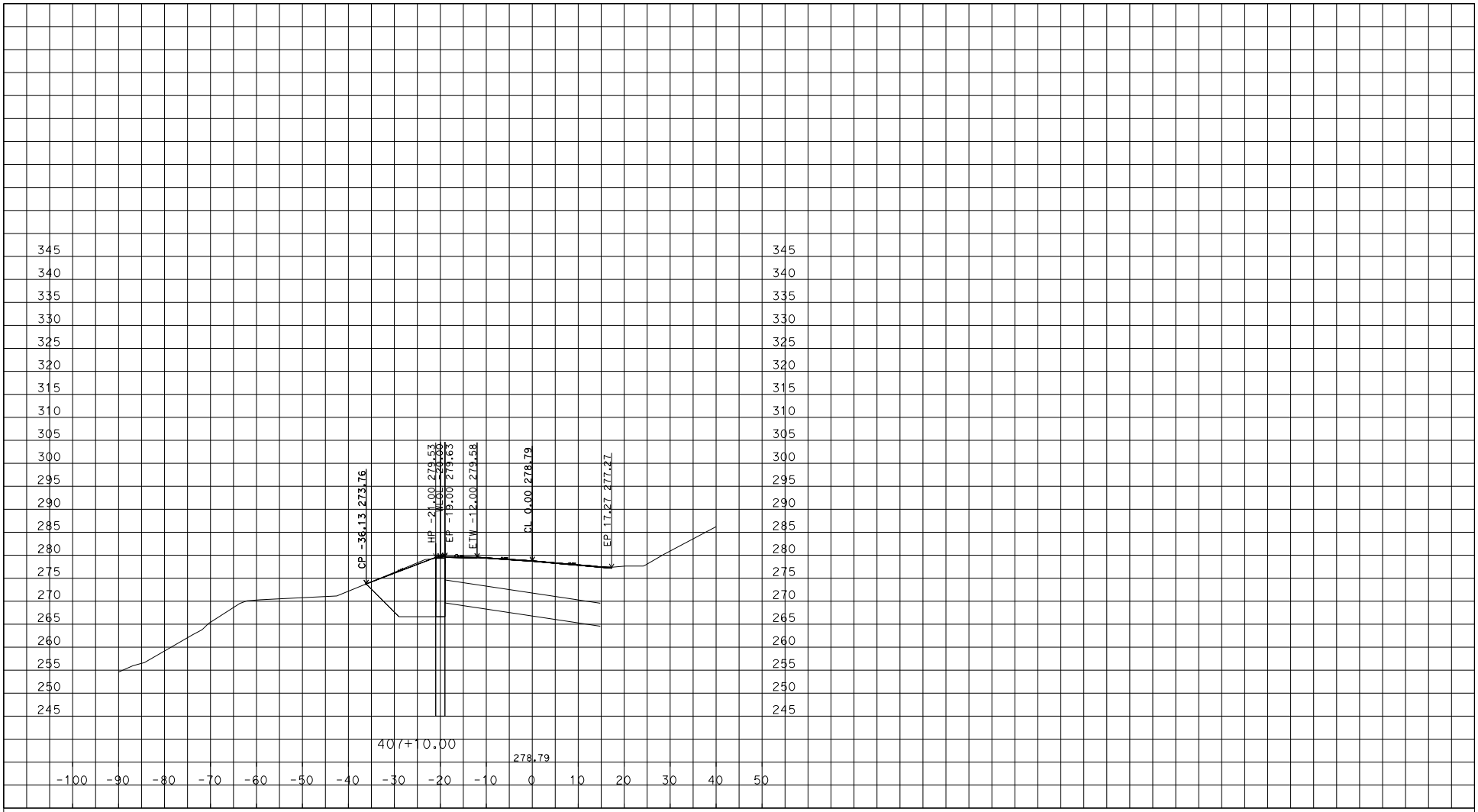

U:\Data2\2G890\DESIGN\C3D\Survey Deliverables
04-2G8901-Final_Cross_Section_TEMP_X_C3D_DWG.dwg - 24-May-16 2:37 PM

PLOTTED DATE: 08-JUN-2016

SCALE: 1"=10' Horiz.
1"=10' Vert.

CREATED BY: s136535

CONTRACT: 04-2G8901

DIST/CO/RTE/PM: 04/MRN/01/8.0

PROJECT ID: 0400021259

CL1

CROSS SECTIONS

DESIGN STUDY ONLY

All Dimensions are U.S. Survey Feet

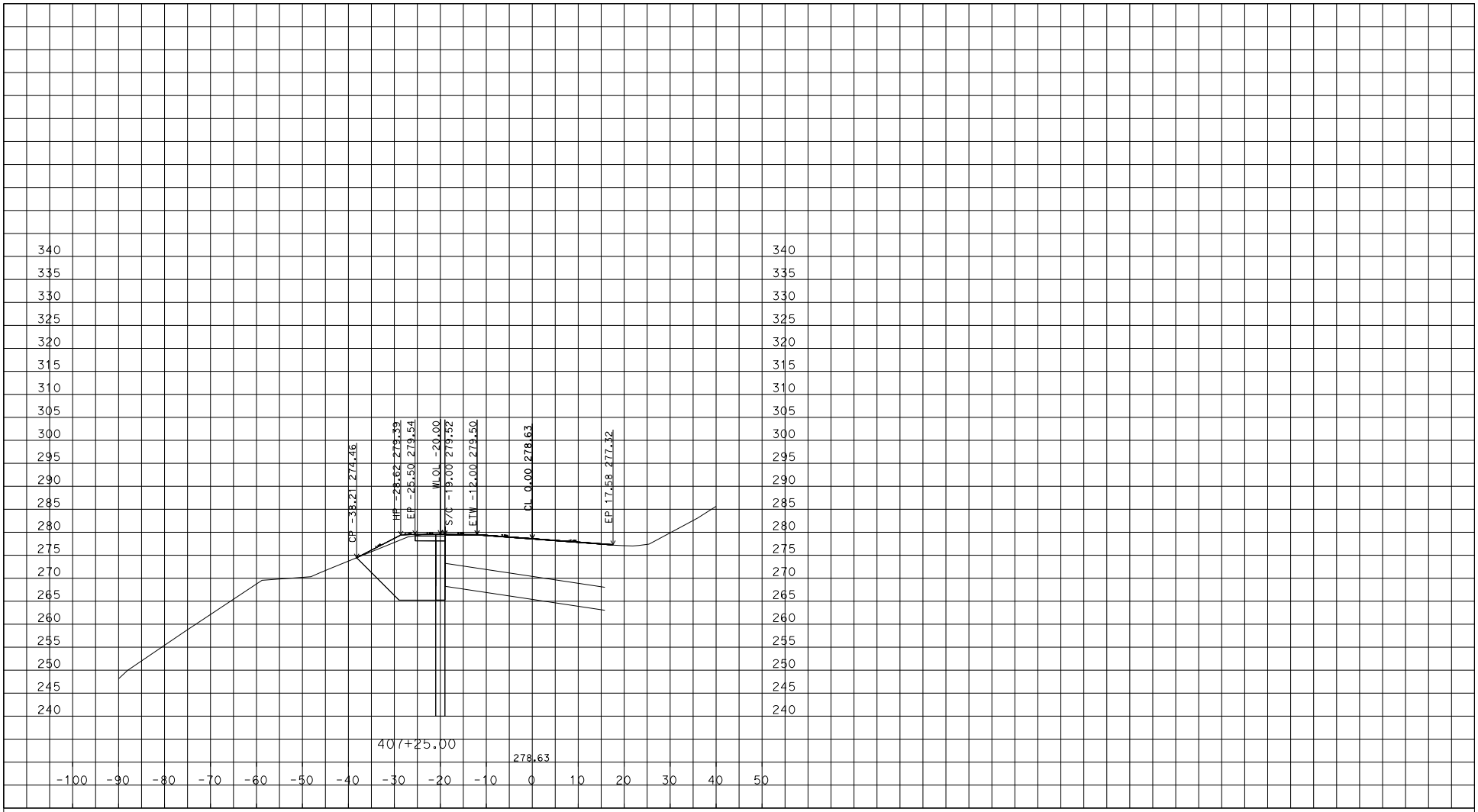

U:\Data2\2G890\DESIGN\C3D\Survey Deliverables
04-2G8901-Final_Cross_Section_TEMP_X_C3D_DWG.dwg - 24-May-16 2:37 PM

PLOTTED DATE: 08-JUN-2016

SCALE: 1"=10' Horiz.
1"=10' Vert.

CREATED BY: s136535

CONTRACT: 04-2G8901

DIST/CO/RTE/PM: 04/MRN/01/8.0

PROJECT ID: 0400021259

CL1

CROSS SECTIONS

DESIGN STUDY ONLY

All Dimensions are U.S. Survey Feet

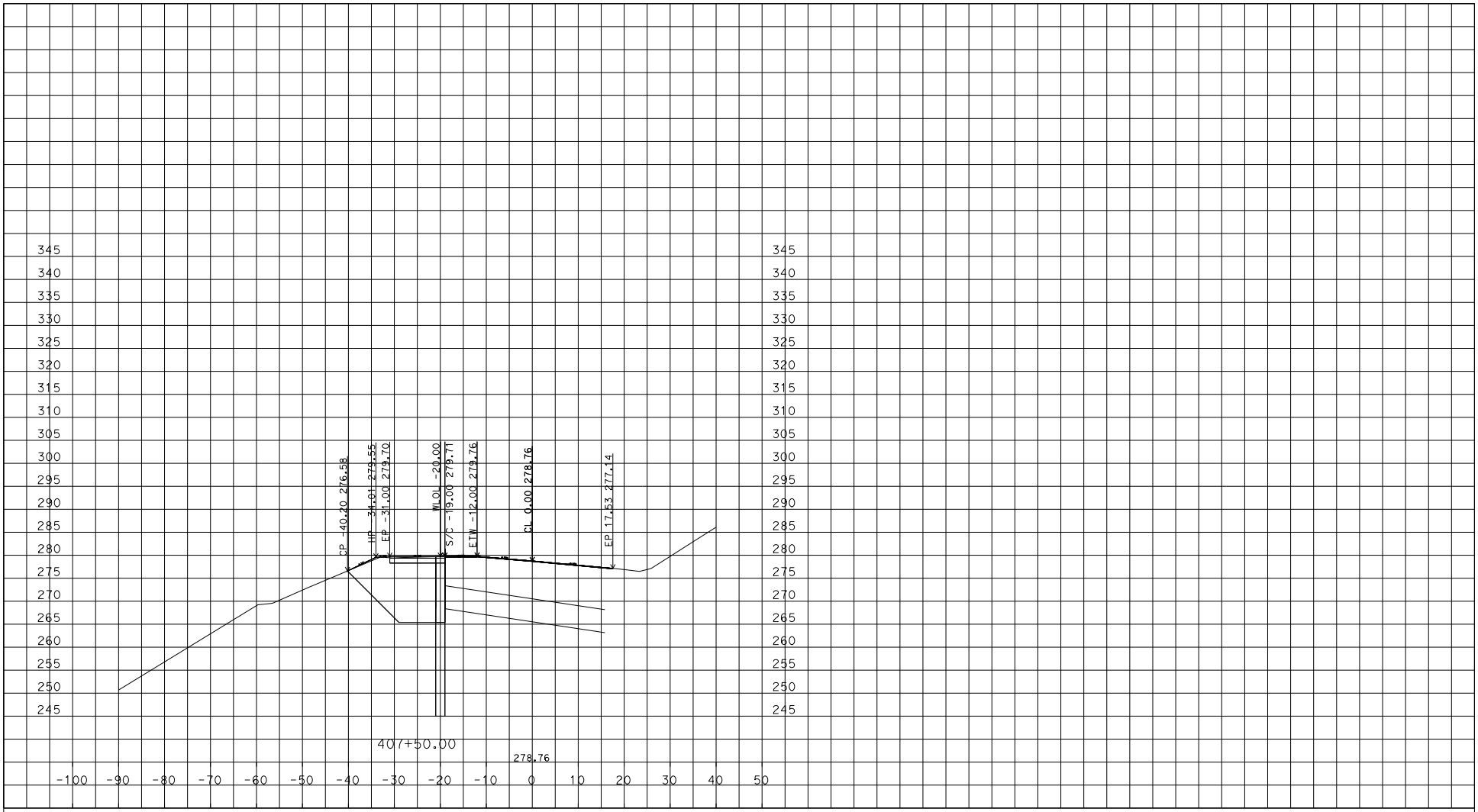

U:\Data2\2G890\DESIGN\C3D\Survey Deliverables
04-2G8901-Final_Cross_Section_TEMP_X_C3D_DWG.dwg - 24-May-16 2:37 PM

PLOTTED DATE: 08-JUN-2016

SCALE: 1"=10' Horiz.
1"=10' Vert.

CREATED BY: s136535

CONTRACT: 04-2G8901

DIST/CO/RTE/PM: 04/MRN/01/8.0

PROJECT ID: 0400021259

CL1

CROSS SECTIONS

DESIGN STUDY ONLY

All Dimensions are U.S. Survey Feet

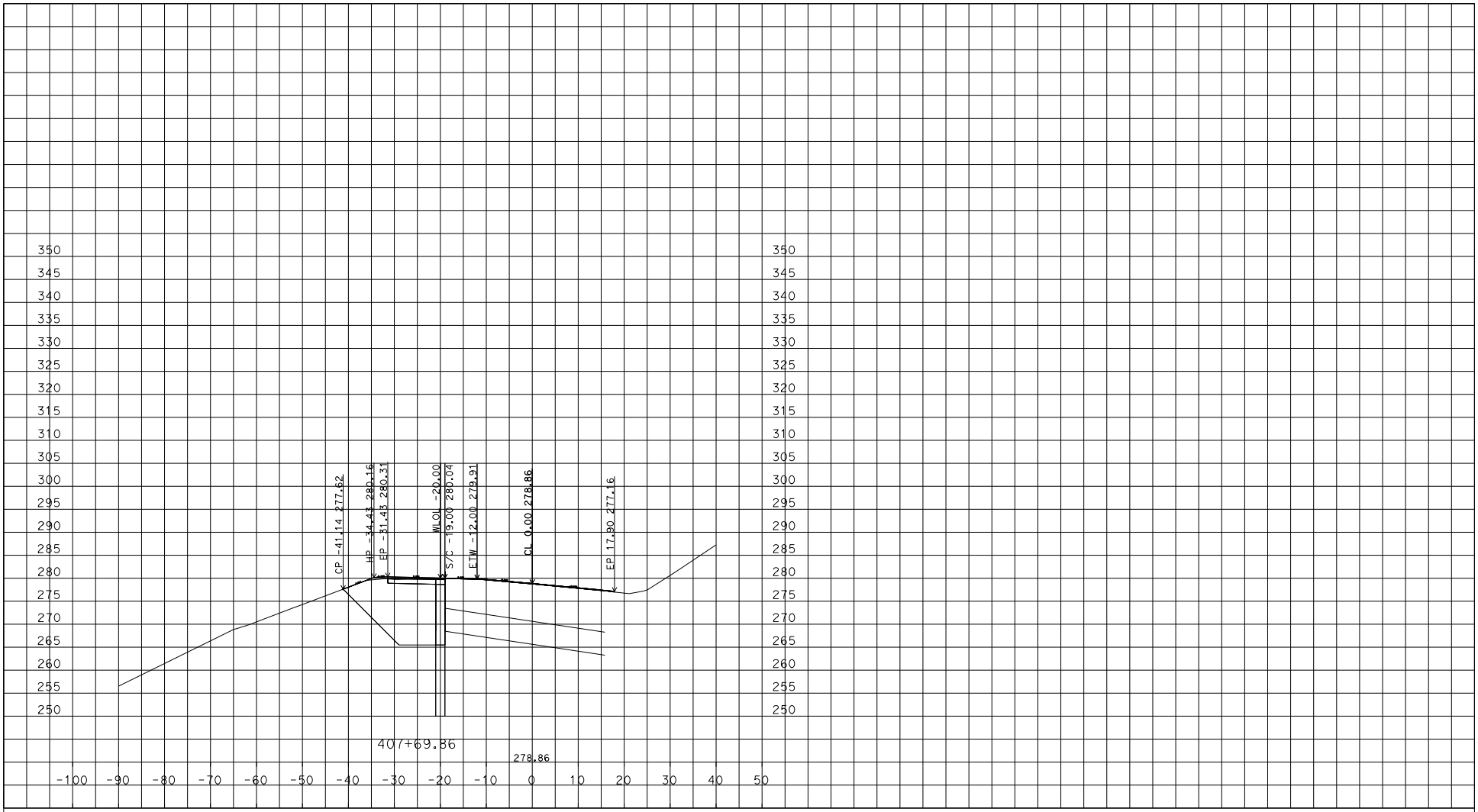

U:\Data2\2G890\DESIGN\C3D\Survey Deliverables
04-2G8901-Final_Cross_Section_TEMP_X_C3D_DWG.dwg - 24-May-16 2:37 PM

PLOTTED DATE: 08-JUN-2016

SCALE: 1"=10' Horiz.
1"=10' Vert.

CREATED BY: s136535

CONTRACT: 04-2G8901

DIST/CO/RTE/PM: 04/MRN/01/8.0

PROJECT ID: 0400021259

CL1

CROSS SECTIONS

DESIGN STUDY ONLY

All Dimensions are U.S. Survey Feet

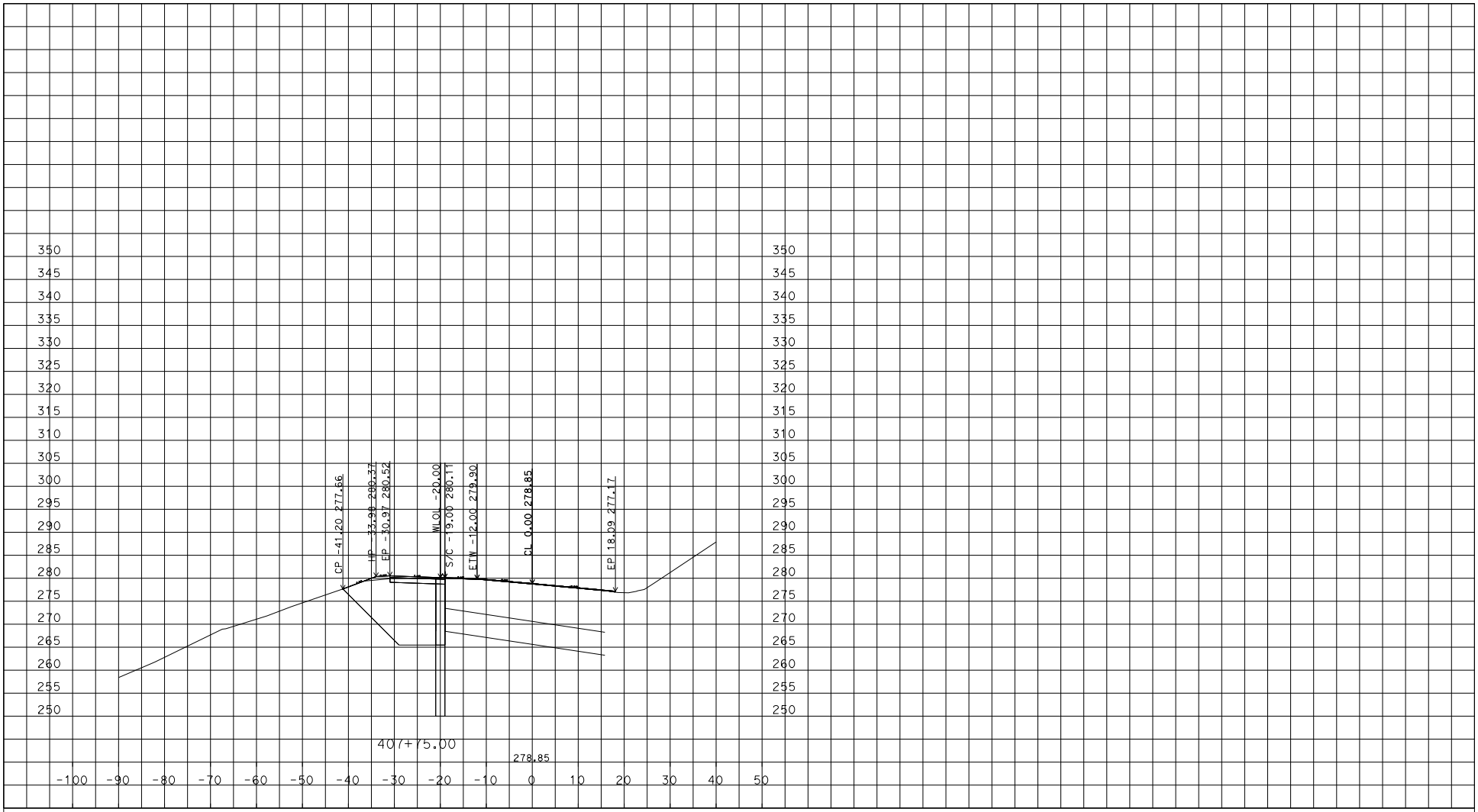

U:\Data2\2G890\DESIGN\C3D\Survey Deliverables
04-2G8901-Final_Cross_Section_TEMP_X_C3D_DWG.dwg - 24-May-16 2:37 PM

PLOTTED DATE: 08-JUN-2016

SCALE: 1"=10' Horiz.
1"=10' Vert.

CREATED BY: s136535

CONTRACT: 04-2G8901

DIST/CO/RTE/PM: 04/MRN/01/8.0

PROJECT ID: 0400021259

CL1

CROSS SECTIONS

DESIGN STUDY ONLY

All Dimensions are U.S. Survey Feet

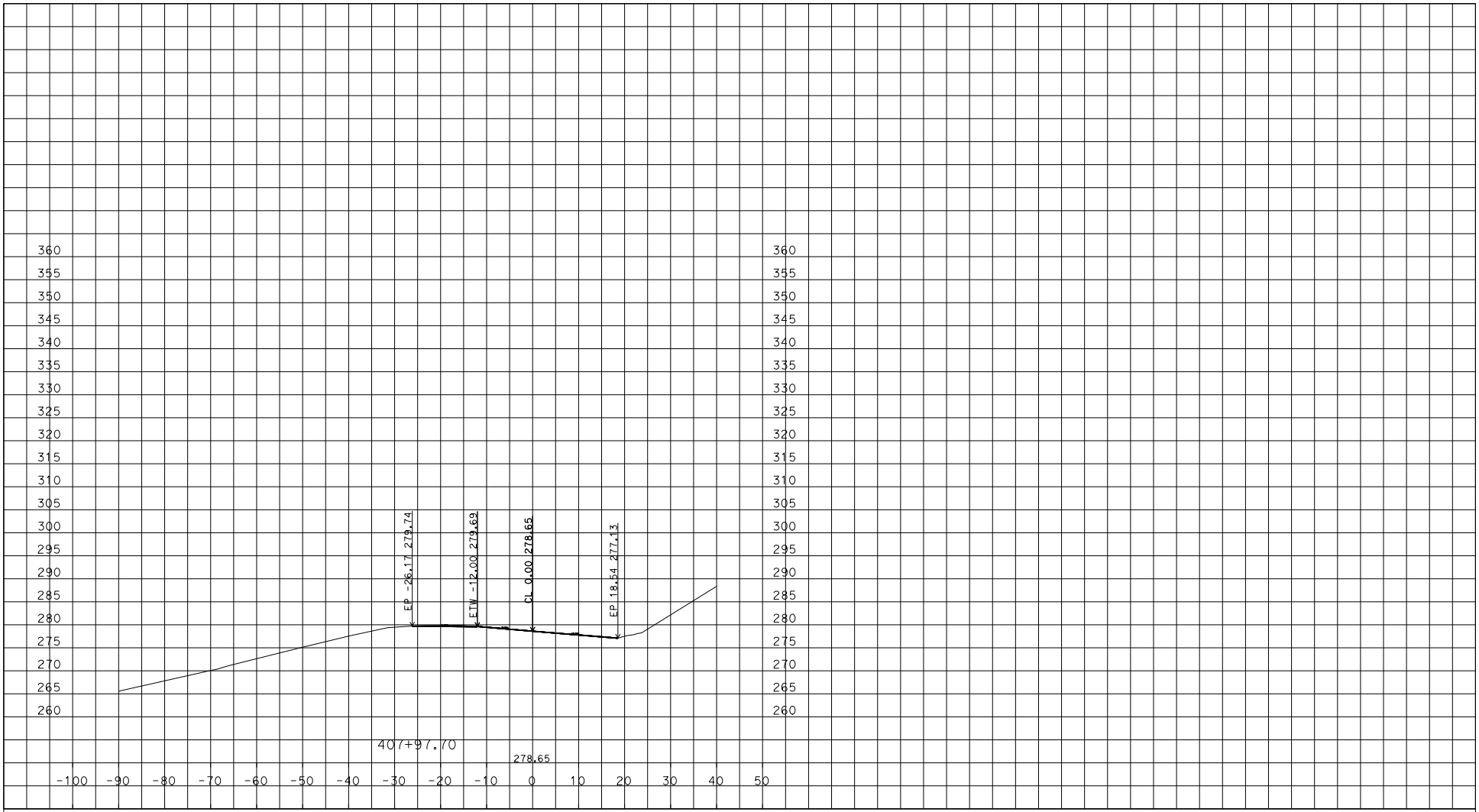

U:\Data2\2G890\DESIGN\C3D\Survey Deliverables
04-2G8901-Final_Cross_Section_TEMP_X_C3D_DWG.dwg - 24-May-16 2:37 PM

PLOTTED DATE: 08-JUN-2016

SCALE: 1"=10' Horiz.
1"=10' Vert.

CREATED BY: s136535

CONTRACT: 04-2G8901

DIST/CO/RTE/PM: 04/MRN/01/8.0

PROJECT ID: 0400021259

CL1

CROSS SECTIONS

DESIGN STUDY ONLY

All Dimensions are U.S. Survey Feet

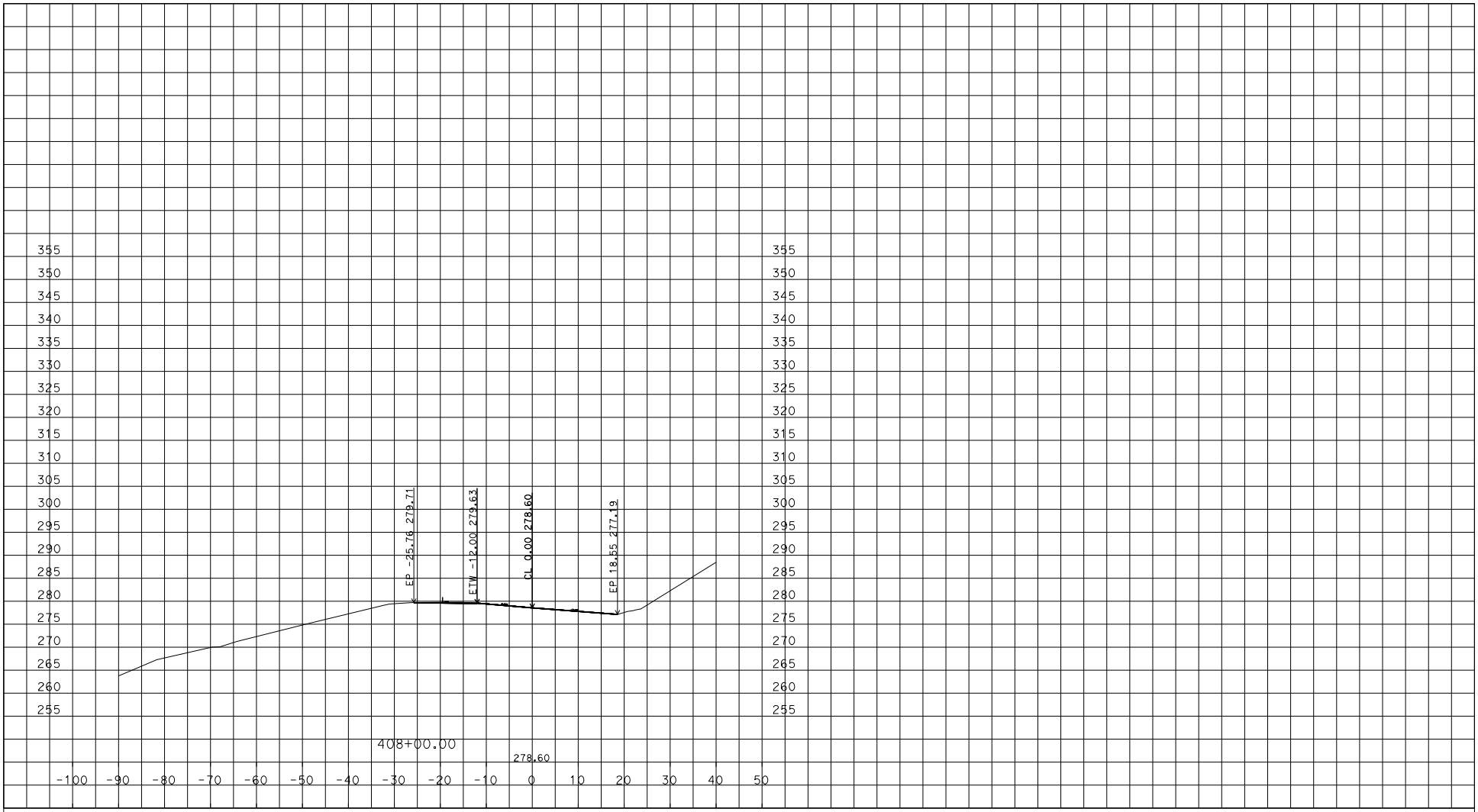

U:\Data2\2G890\DESIGN\C3D\Survey Deliverables
04-2G8901-Final_Cross_Section_TEMP_X_C3D_DWG.dwg - 24-May-16 2:37 PM

PLOTTED DATE: 08-JUN-2016

SCALE: 1"=10' Horiz.
1"=10' Vert.

CREATED BY: s136535

CONTRACT: 04-2G8901

DIST/CO/RTE/PM: 04/MRN/01/8.0

PROJECT ID: 0400021259

CL1

CROSS SECTIONS

DESIGN STUDY ONLY

All Dimensions are U.S. Survey Feet

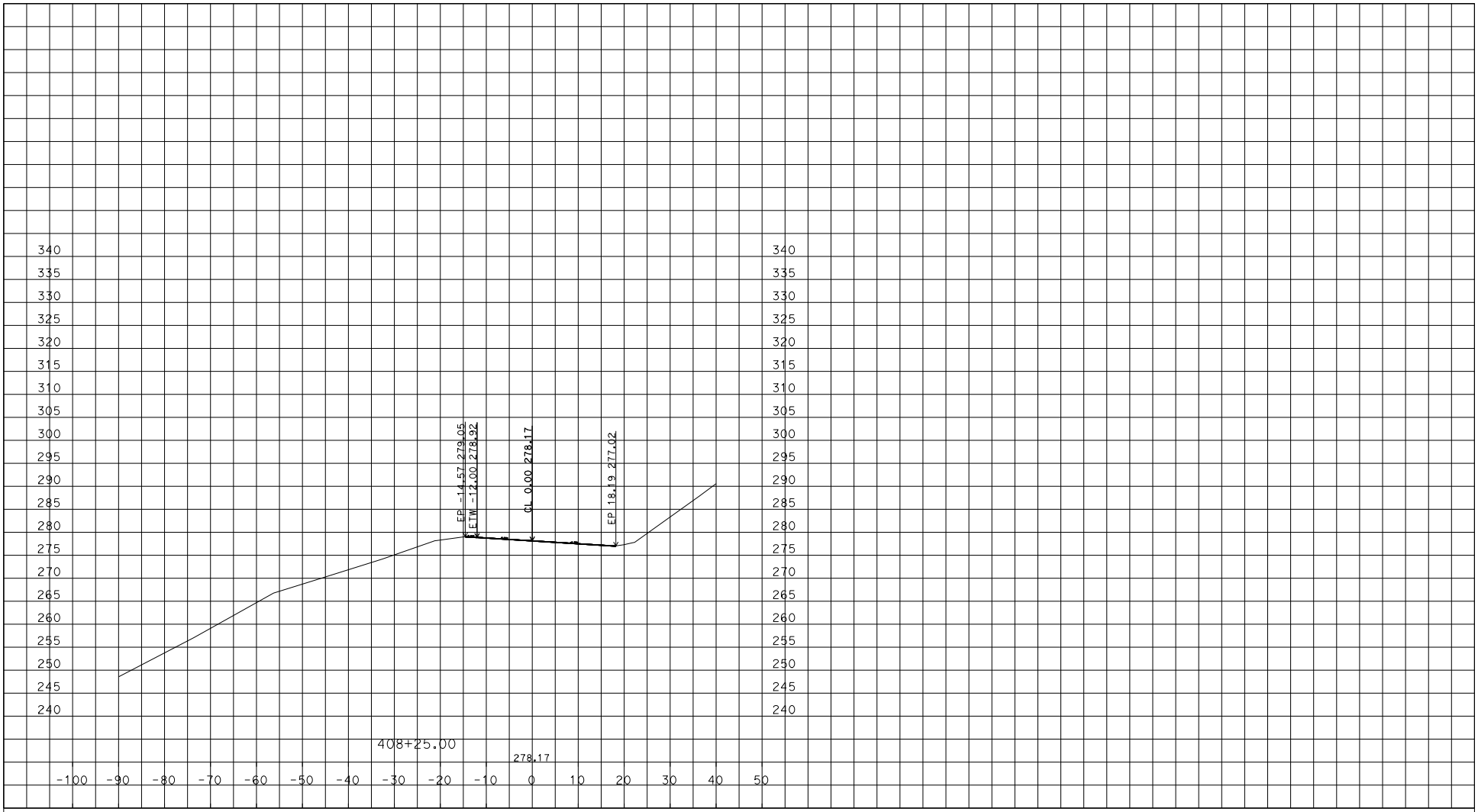

U:\Data2\2G890\DESIGN\C3D\Survey Deliverables
04-2G8901-Final_Cross_Section_TEMP_X_C3D_DWG.dwg - 24-May-16 2:37 PM

PLOTTED DATE: 08-JUN-2016

SCALE: 1"=10' Horiz.
1"=10' Vert.

CREATED BY: s136535

CONTRACT: 04-2G8901

DIST/CO/RTE/PM: 04/MRN/01/8.0

PROJECT ID: 0400021259

CL1

CROSS SECTIONS

DESIGN STUDY ONLY

All Dimensions are U.S. Survey Feet

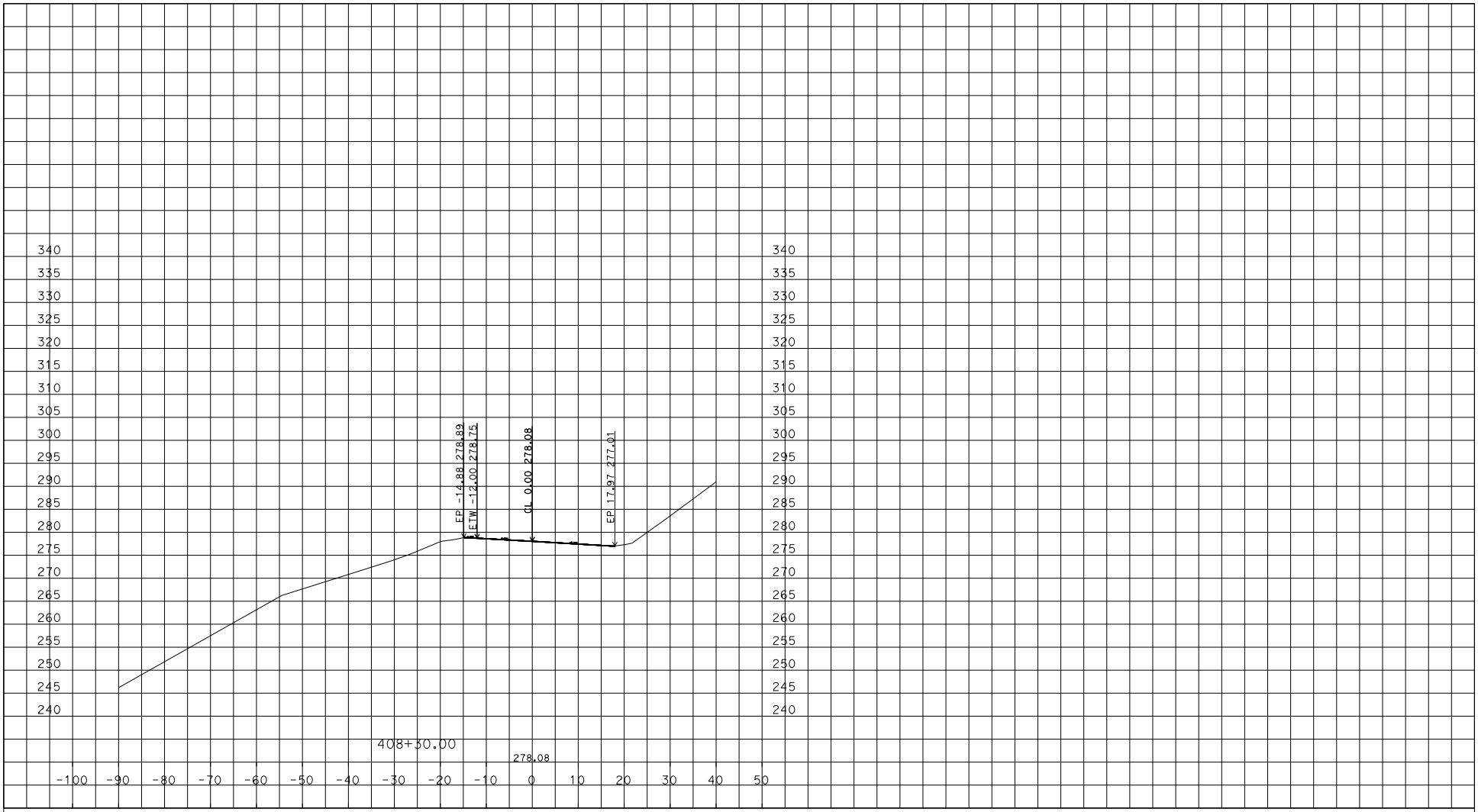

U:\Data2\2G890\DESIGN\C3D\Survey Deliverables
04-2G8901-Final_Cross_Section_TEMP_X_C3D_DWG.dwg - 24-May-16 2:37 PM

PLOTTED DATE: 08-JUN-2016

SCALE: 1"=10' Horiz.
1"=10' Vert.

CREATED BY: s136535

CONTRACT: 04-2G8901

DIST/CO/RTE/PM: 04/MRN/01/8.0

PROJECT ID: 0400021259

CL1

CROSS SECTIONS