FOR EARTHWORK DEVELOPMENT ONLY

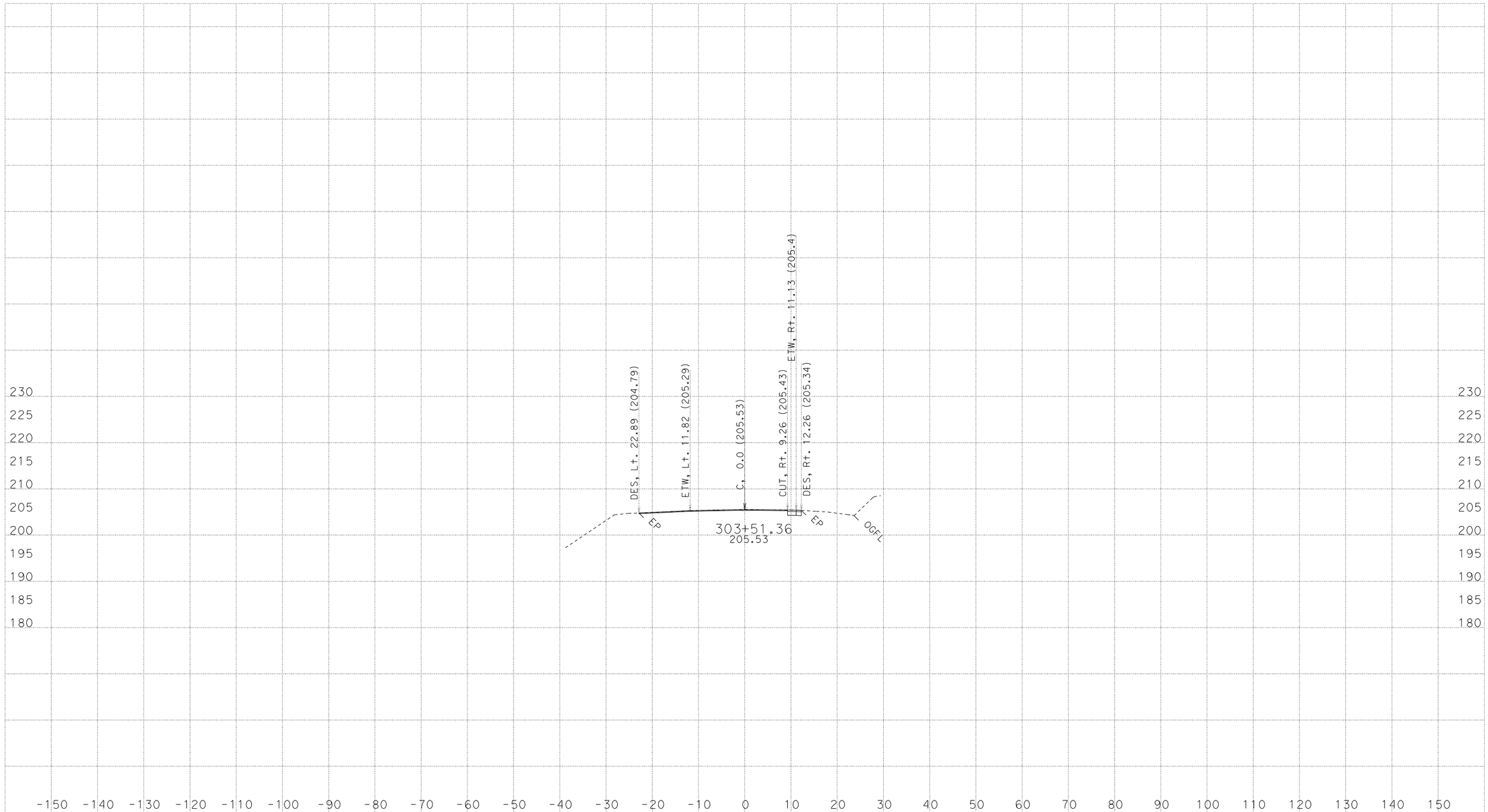

CREATED BY: NHABANA
DATE: 6/2/2016
KC Project: 43060D File: D:\Four Bridges\Caice\43060D\c1_xsec_5-16.ear

CONTRACT: 01-430604
DIST/CO/RTE/PM: 01-HUM-254-PM 0.8/43.1
PROJECT ID: 0100000186

SCALE: 1" = 10' Horiz.
1" = 10' Vert.

All Dimensions are US Survey Feet

"C" Line
CROSS SECTIONS

FOR EARTHWORK DEVELOPMENT ONLY

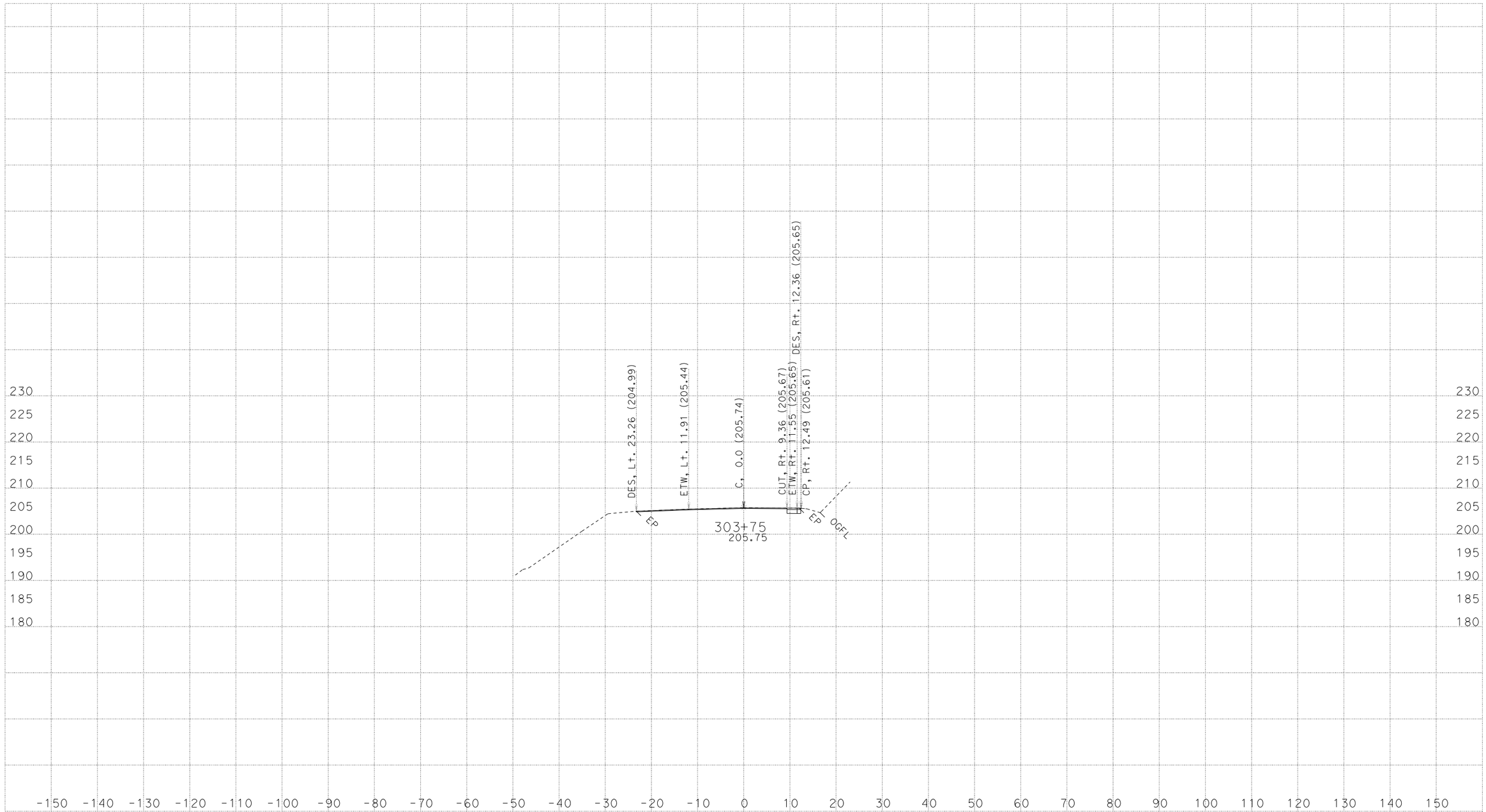

CREATED BY: NHABANA
DATE: 6/2/2016
KC Project: 43060D File: D:\Four Bridges\Caice\43060D\c1_xsec_5-16.ear

CONTRACT: 01-430604
DIST/CO/RTE/PM: 01-HUM-254-PM 0.8/43.1
PROJECT ID: 0100000186

SCALE: 1" = 10' Horiz.
1" = 10' Vert.

All Dimensions are US Survey Feet

"C" Line
CROSS SECTIONS

FOR EARTHWORK DEVELOPMENT ONLY

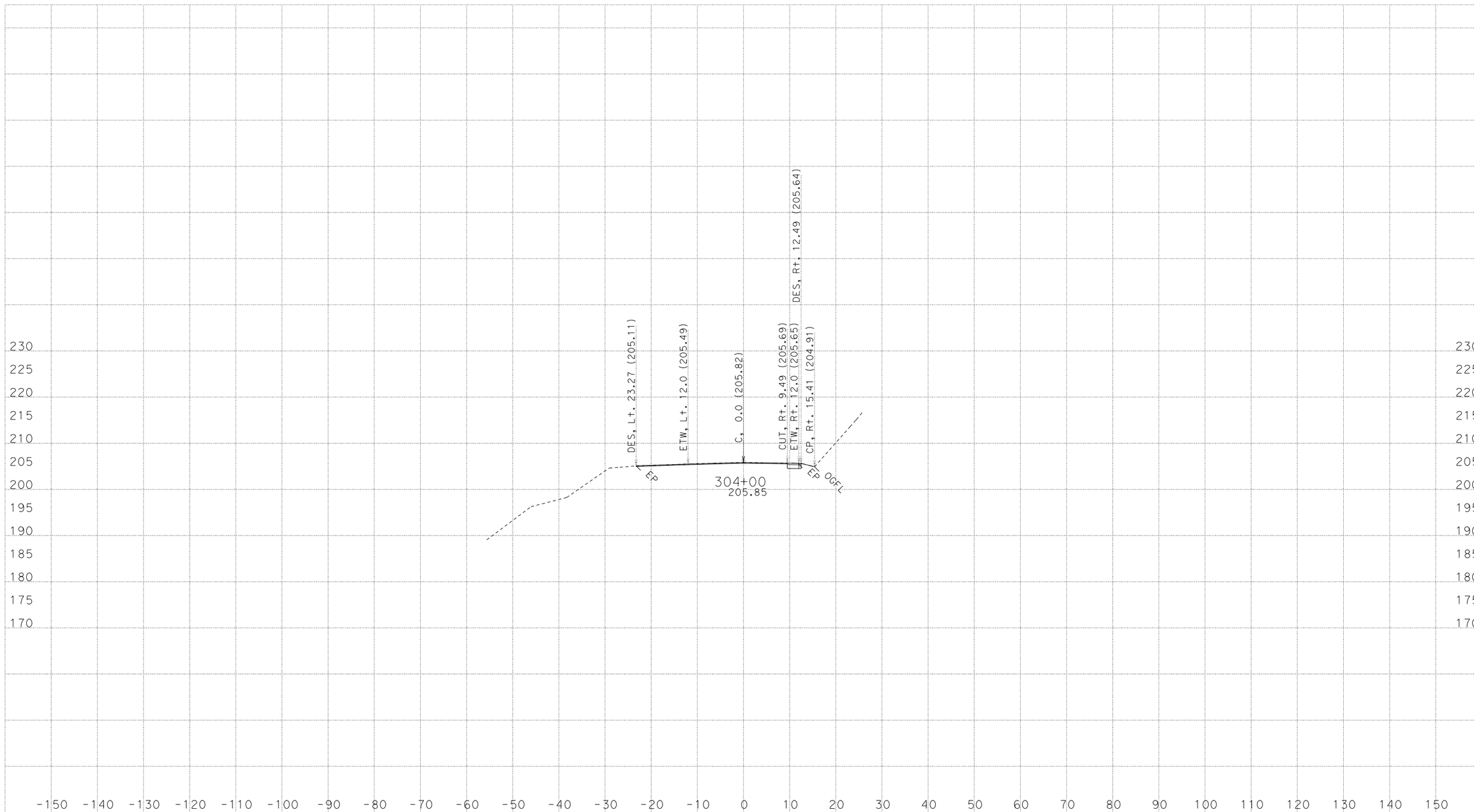

CREATED BY: NHABANA
DATE: 6/2/2016
KC Project: 43060D File: D:\Four Bridges\Caice\43060D\c1_xsec_5-16.ear

CONTRACT: 01-430604
DIST/CO/RTE/PM: 01-HUM-254-PM 0.8/43.1
PROJECT ID: 0100000186

SCALE: 1" = 10' Horiz.
1" = 10' Vert.

All Dimensions are US Survey Feet

"C" Line
CROSS SECTIONS

FOR EARTHWORK DEVELOPMENT ONLY

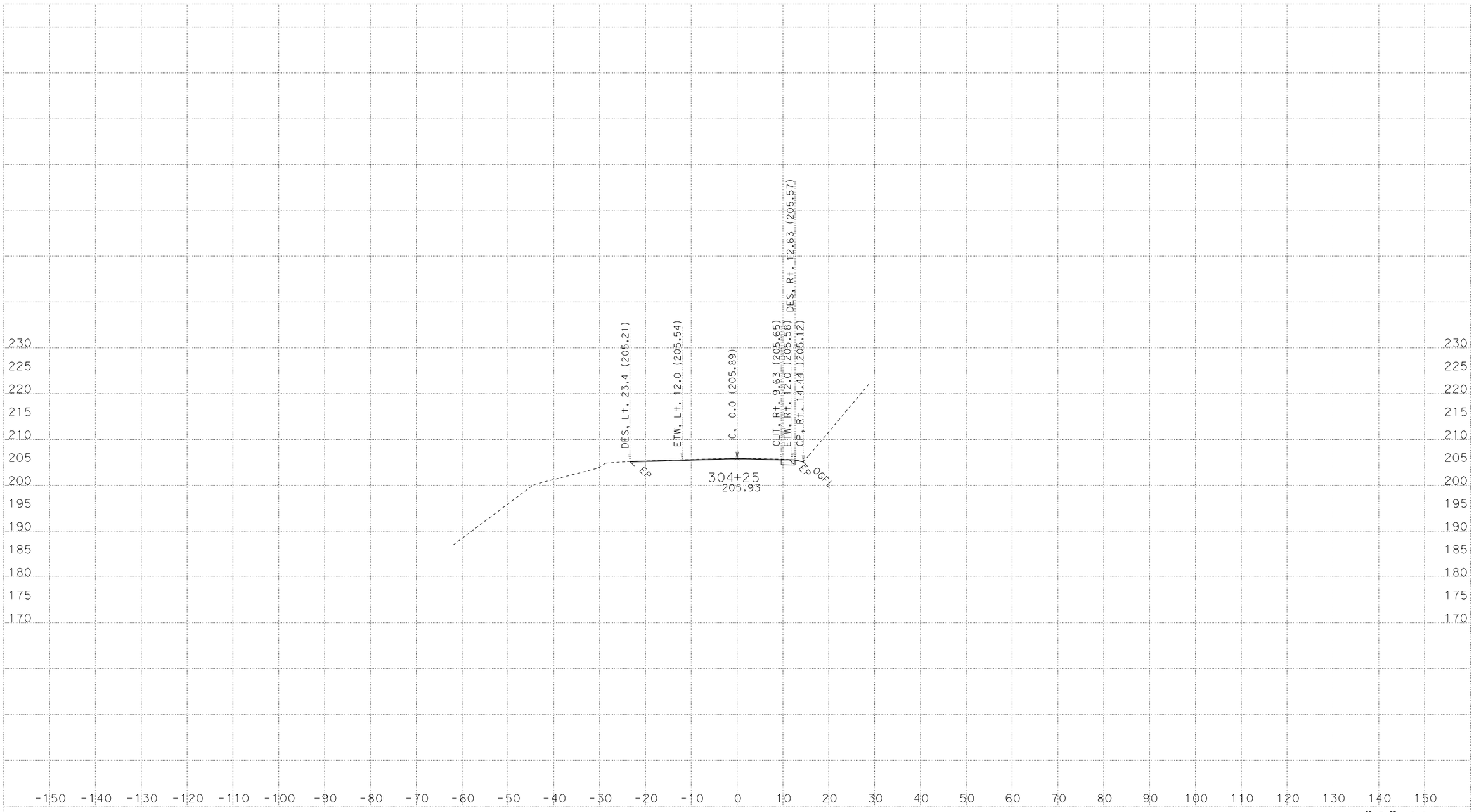

CREATED BY: NHABANA
DATE: 6/2/2016
KC Project: 43060D File: D:\Four Bridges\Caice\43060D\c1_xsec_5-16.ear

CONTRACT: 01-430604
DIST/CO/RTE/PM: 01-HUM-254-PM 0.8/43.1
PROJECT ID: 0100000186

SCALE: 1" = 10' Horiz.
1" = 10' Vert.

All Dimensions are US Survey Feet

"C" Line
CROSS SECTIONS

FOR EARTHWORK DEVELOPMENT ONLY

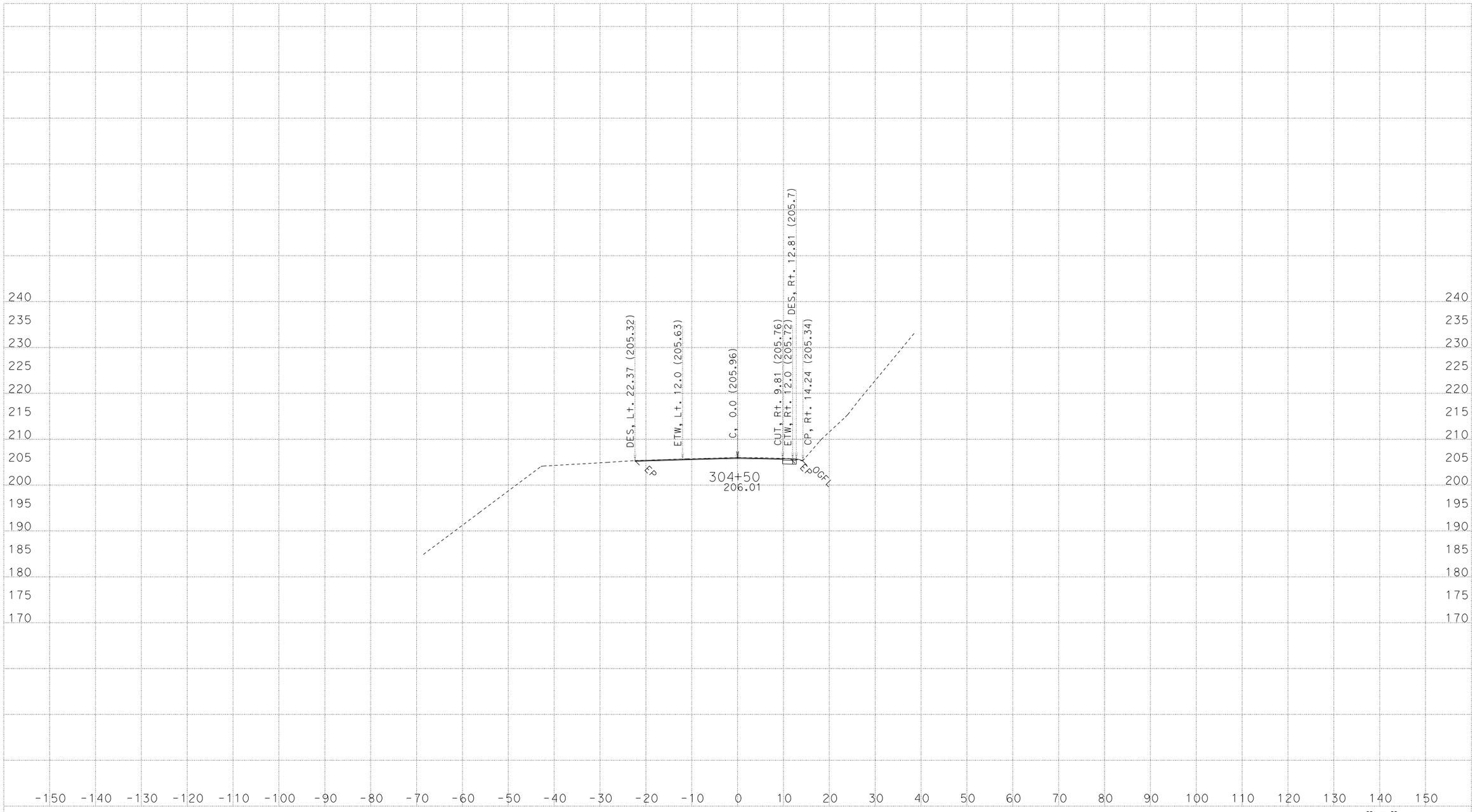

CREATED BY: NHABANA
DATE: 6/2/2016
KC Project: 43060D File: D:\Four Bridges\Caice\43060D\c1_xsec_5-16.ear

CONTRACT: 01-430604
DIST/CO/RTE/PM: 01-HUM-254-PM 0.8/43.1
PROJECT ID: 0100000186

SCALE: 1" = 10' Horiz.
1" = 10' Vert.

All Dimensions are US Survey Feet

"C" Line
CROSS SECTIONS

FOR EARTHWORK DEVELOPMENT ONLY

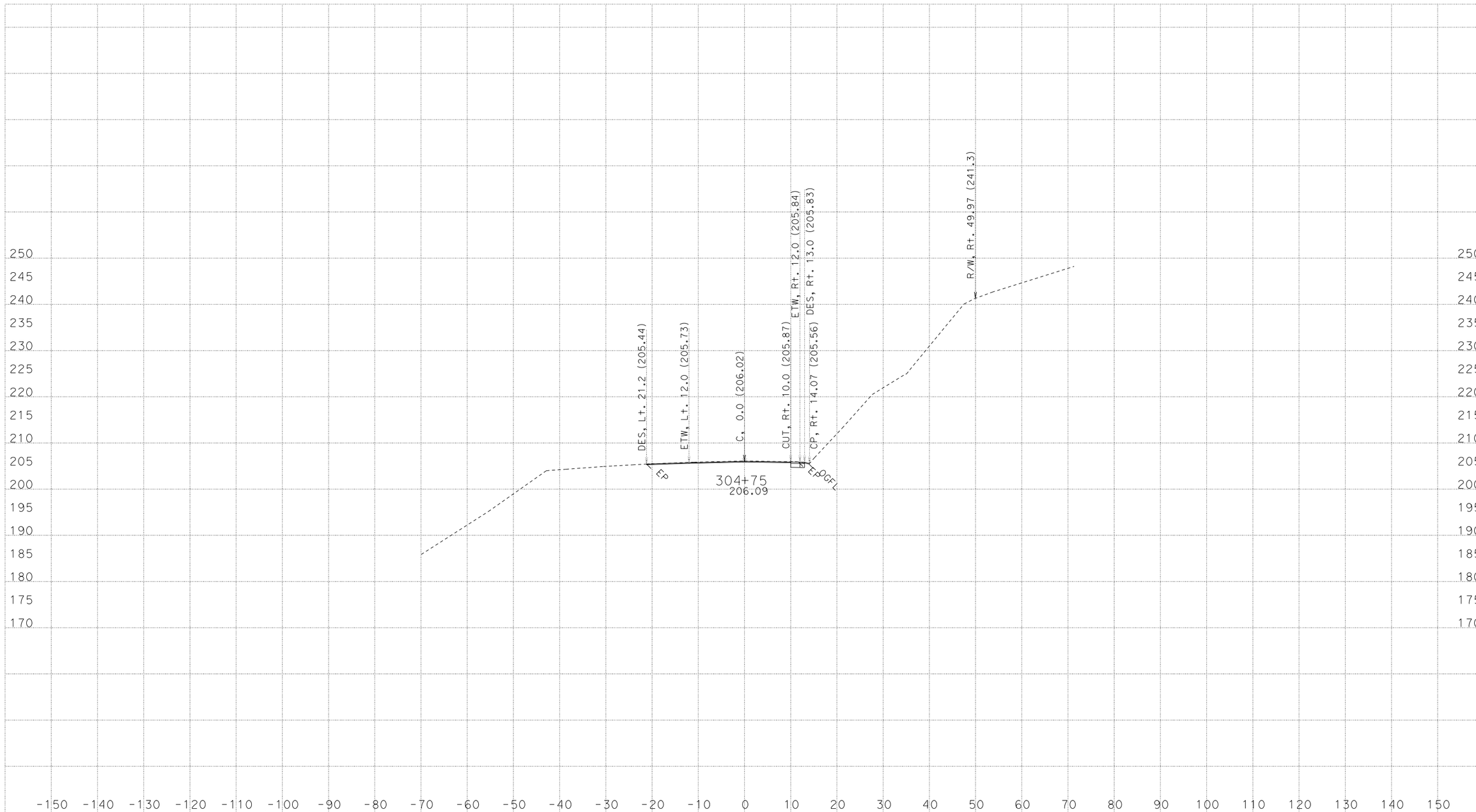

CREATED BY: NHABANA
DATE: 6/2/2016
KC Project: 43060D File: D:\Four Bridges\Caice\43060D\c1_xsec_5-16.ear

CONTRACT: 01-430604
DIST/CO/RTE/PM: 01-HUM-254-PM 0.8/43.1
PROJECT ID: 0100000186

SCALE: 1" = 10' Horiz.
1" = 10' Vert.

All Dimensions are US Survey Feet

"C" Line
CROSS SECTIONS

FOR EARTHWORK DEVELOPMENT ONLY

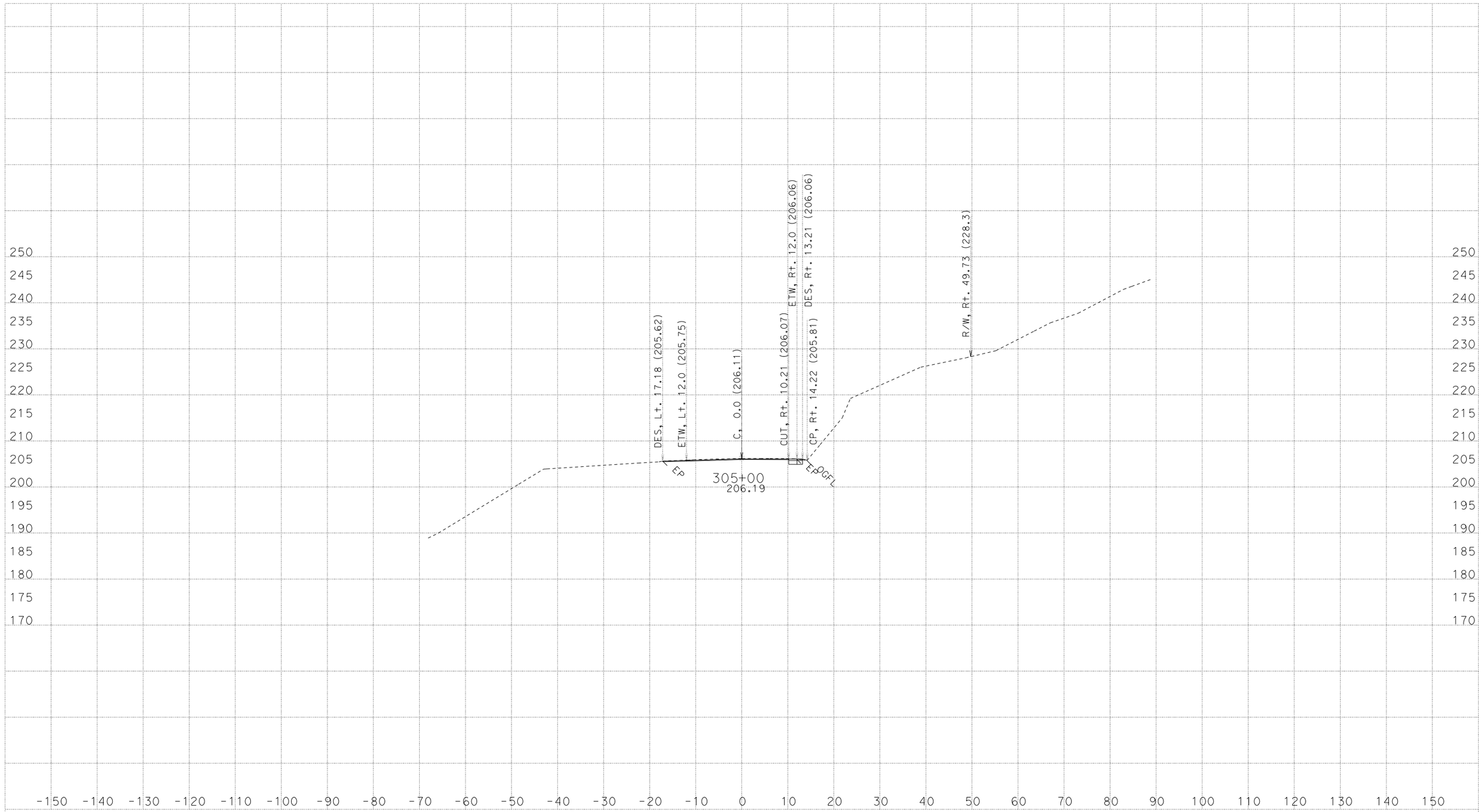

CREATED BY: NHABANA
DATE: 6/2/2016
KC Project: 43060D File: D:\Four Bridges\Caice\43060D\c1_xsec_5-16.ear

CONTRACT: 01-430604
DIST/CO/RTE/PM: 01-HUM-254-PM 0.8/43.1
PROJECT ID: 0100000186

SCALE: 1" = 10' Horiz.
1" = 10' Vert.

All Dimensions are US Survey Feet

"C" Line
CROSS SECTIONS

FOR EARTHWORK DEVELOPMENT ONLY

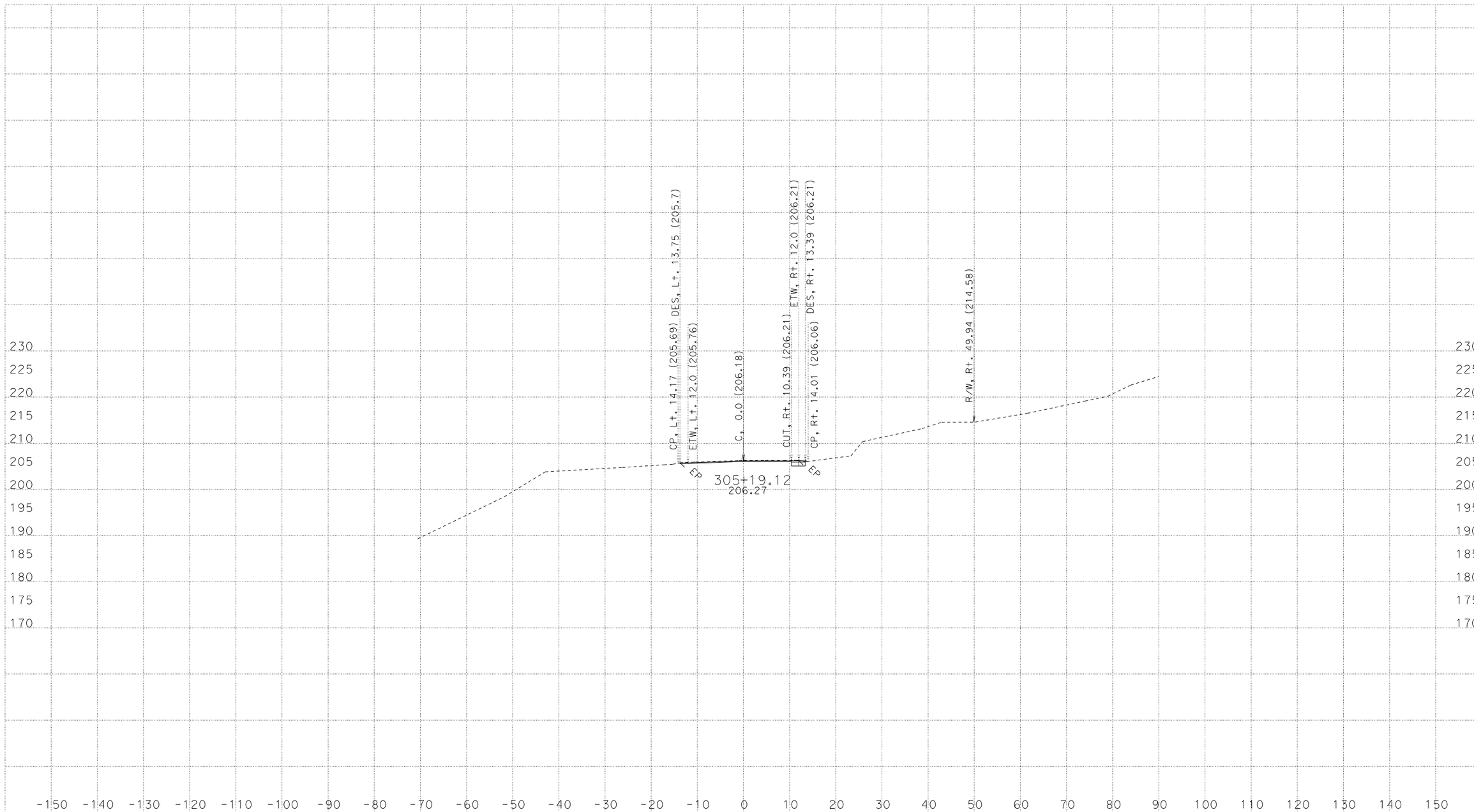

CREATED BY: NHABANA
DATE: 6/2/2016
KC Project: 43060D File: D:\Four Bridges\Caice\43060D\c1_xsec_5-16.ear

CONTRACT: 01-430604
DIST/CO/RTE/PM: 01-HUM-254-PM 0.8/43.1
PROJECT ID: 0100000186

SCALE: 1" = 10' Horiz.
1" = 10' Vert.

All Dimensions are US Survey Feet

"C" Line
CROSS SECTIONS

FOR EARTHWORK DEVELOPMENT ONLY

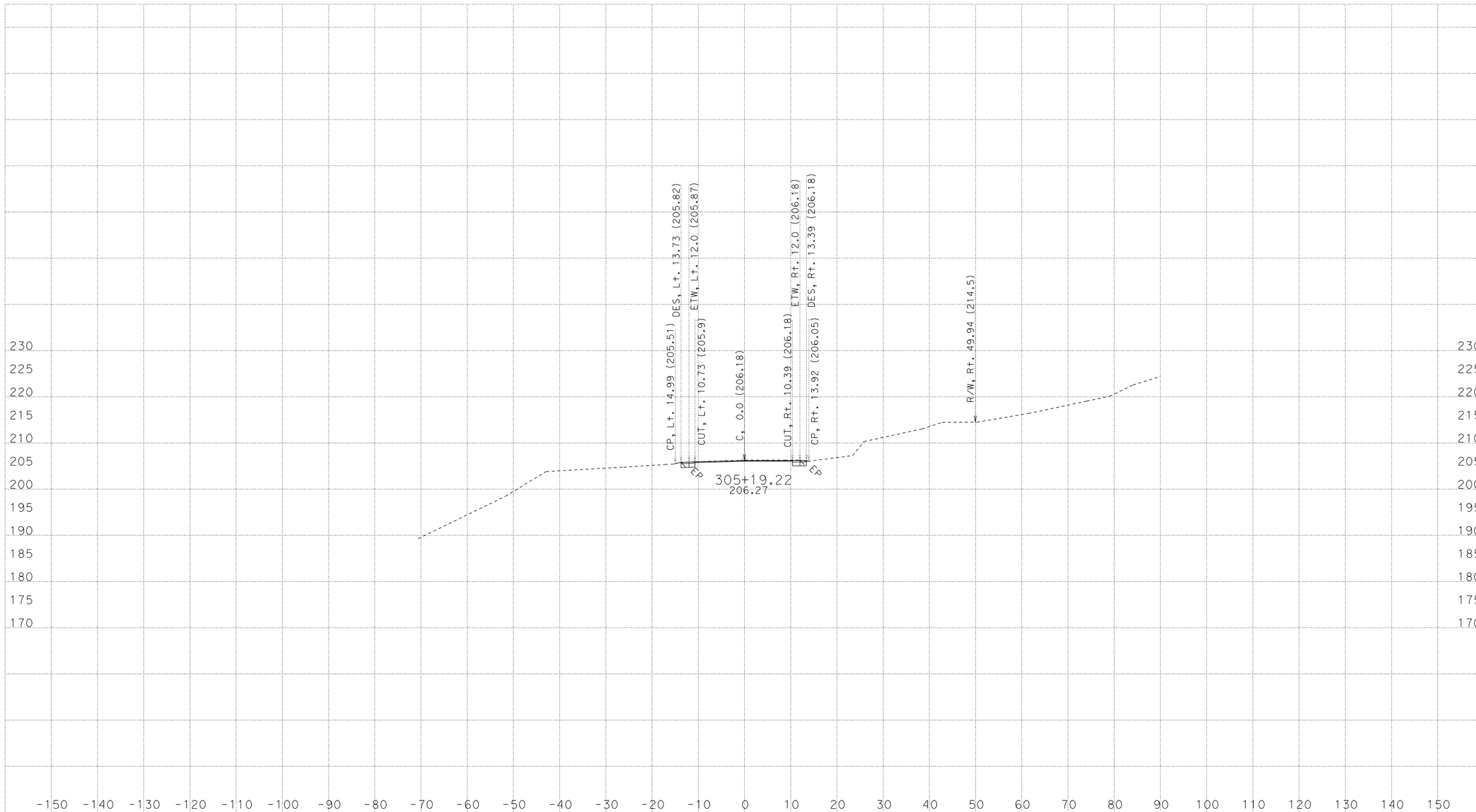

CREATED BY: NHABANA
DATE: 6/2/2016
KC Project: 43060D File: D:\Four Bridges\Caice\43060D\c1_xsec_5-16.ear

CONTRACT: 01-430604
DIST/CO/RTE/PM: 01-HUM-254-PM 0.8/43.1
PROJECT ID: 0100000186

SCALE: 1" = 10' Horiz.
1" = 10' Vert.

All Dimensions are US Survey Feet

"C" Line
CROSS SECTIONS

FOR EARTHWORK DEVELOPMENT ONLY

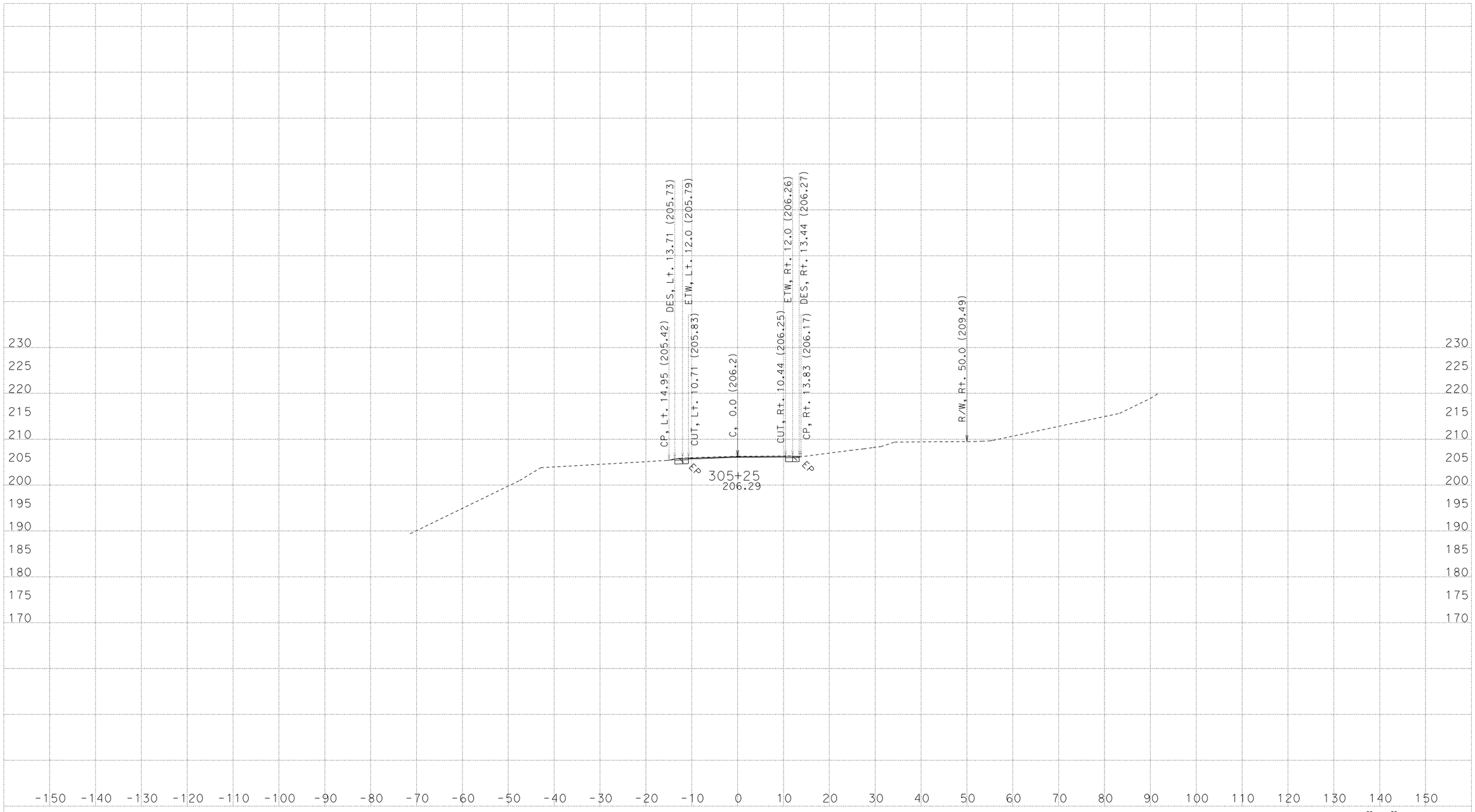

CREATED BY: NHABANA
DATE: 6/2/2016
KC Project: 43060D File: D:\Four Bridges\Caice\43060D\c1_xsec_5-16.ear

CONTRACT: 01-430604
DIST/CO/RTE/PM: 01-HUM-254-PM 0.8/43.1
PROJECT ID: 0100000186

SCALE: 1" = 10' Horiz.
1" = 10' Vert.

All Dimensions are US Survey Feet

"C" Line
CROSS SECTIONS

FOR EARTHWORK DEVELOPMENT ONLY

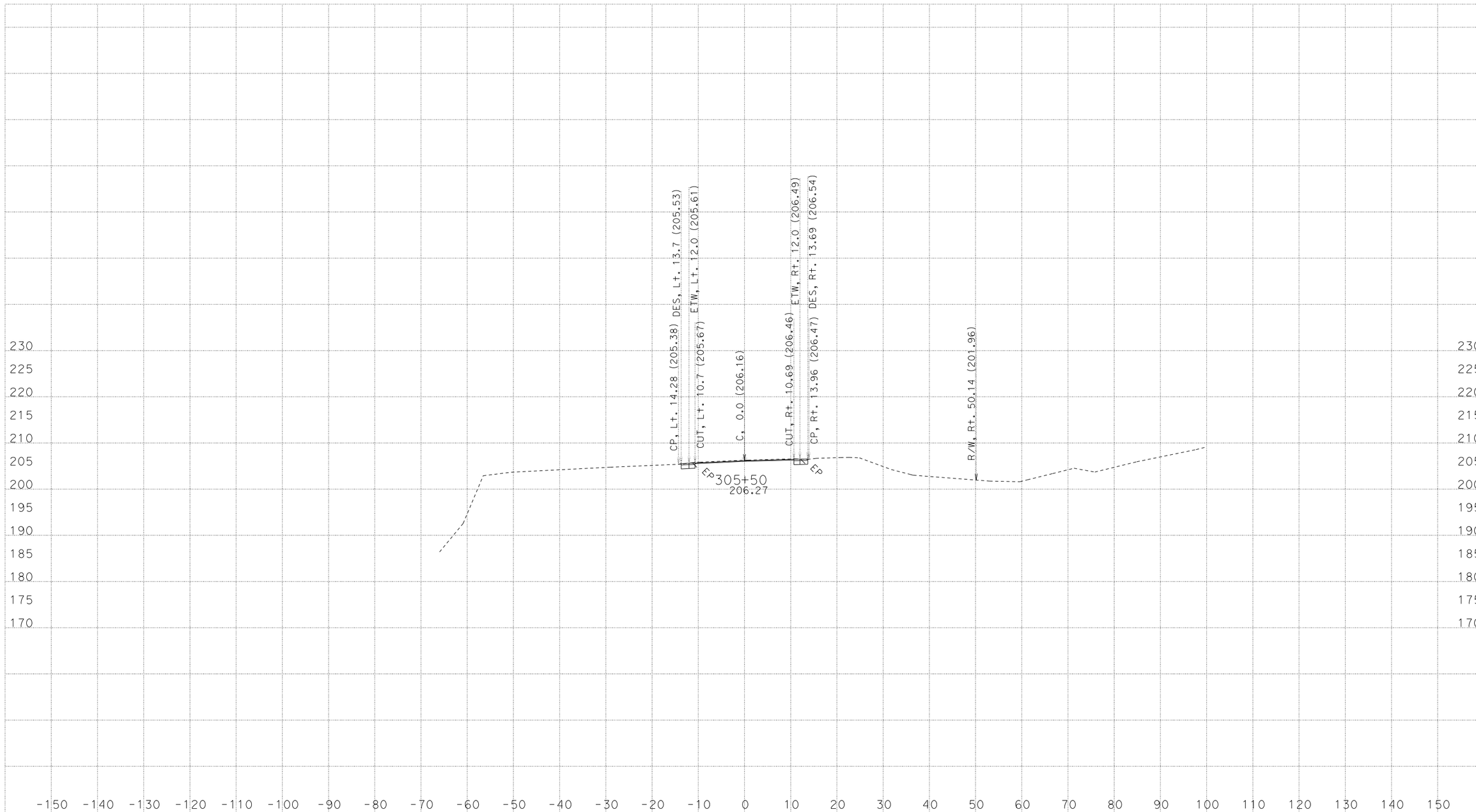

CREATED BY: NHABANA
DATE: 6/2/2016
KC Project: 43060D File: D:\Four Bridges\Caice\43060D\c1_xsec_5-16.ear

CONTRACT: 01-430604
DIST/CO/RTE/PM: 01-HUM-254-PM 0.8/43.1
PROJECT ID: 0100000186

SCALE: 1" = 10' Horiz.
1" = 10' Vert.

All Dimensions are US Survey Feet

"C" Line
CROSS SECTIONS

FOR EARTHWORK DEVELOPMENT ONLY

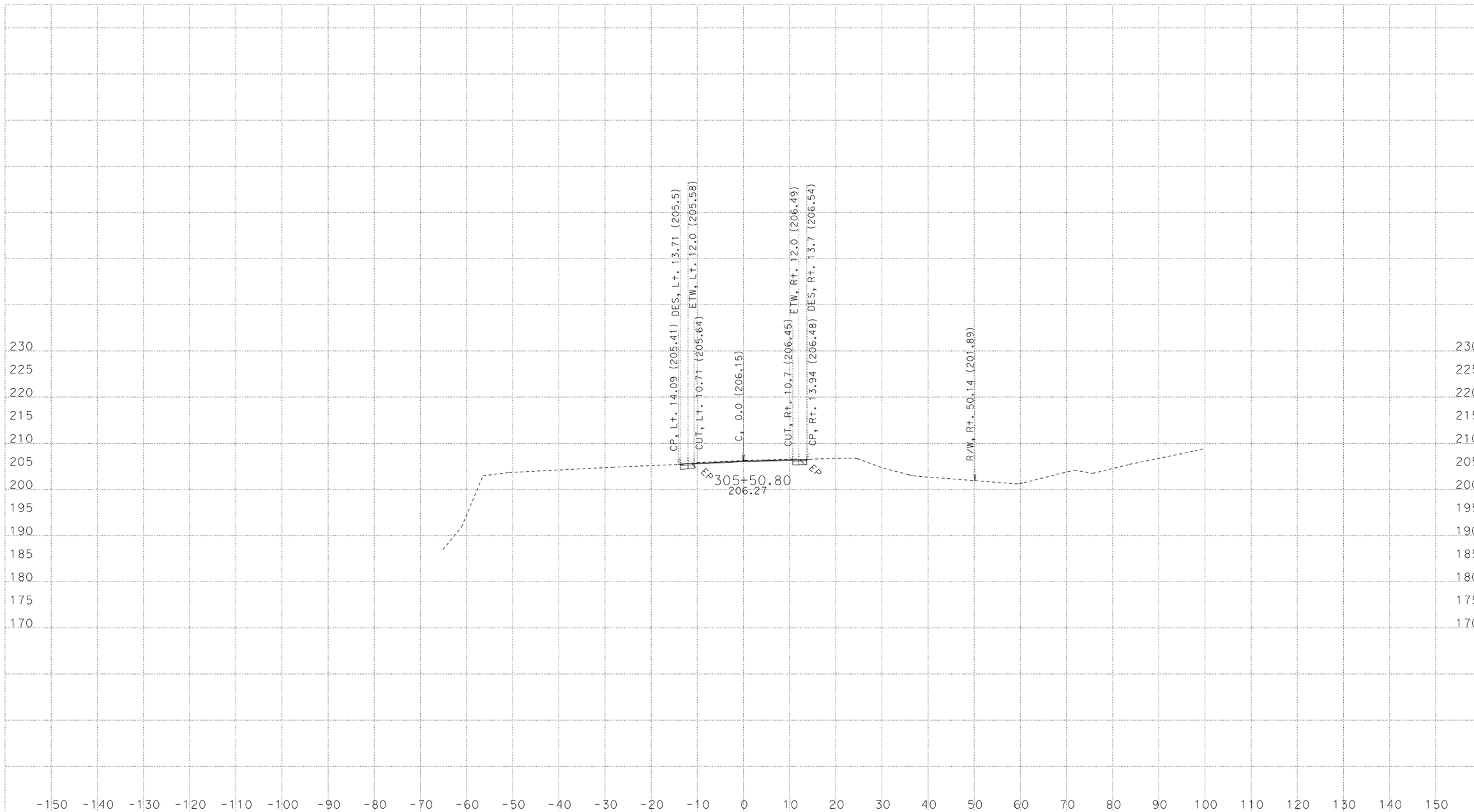

CREATED BY: NHABANA
DATE: 6/2/2016
KC Project: 43060D File: D:\Four Bridges\Caice\43060D\c1_xsec_5-16.ear

CONTRACT: 01-430604
DIST/CO/RTE/PM: 01-HUM-254-PM 0.8/43.1
PROJECT ID: 0100000186

SCALE: 1" = 10' Horiz.
1" = 10' Vert.

All Dimensions are US Survey Feet

"C" Line
CROSS SECTIONS

FOR EARTHWORK DEVELOPMENT ONLY

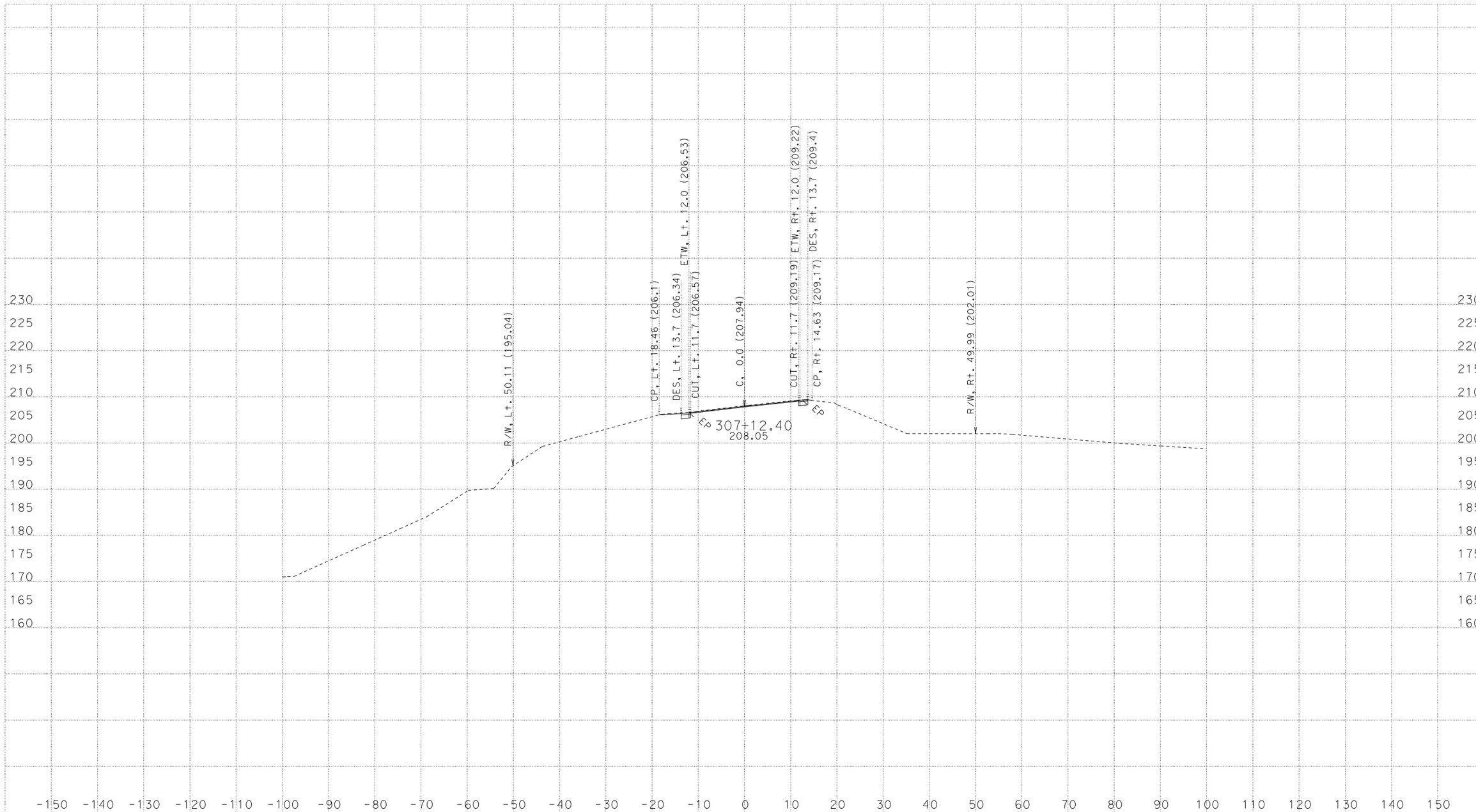

CREATED BY: NHABANA
DATE: 6/2/2016
KC Project: 43060D File: D:\Four Bridges\Caice\43060D\c1_xsec_5-16.ear

CONTRACT: 01-430604
DIST/CO/RTE/PM: 01-HUM-254-PM 0.8/43.1
PROJECT ID: 0100000186

SCALE: 1" = 10' Horiz.
1" = 10' Vert.

All Dimensions are US Survey Feet

"C" Line
CROSS SECTIONS

FOR EARTHWORK DEVELOPMENT ONLY

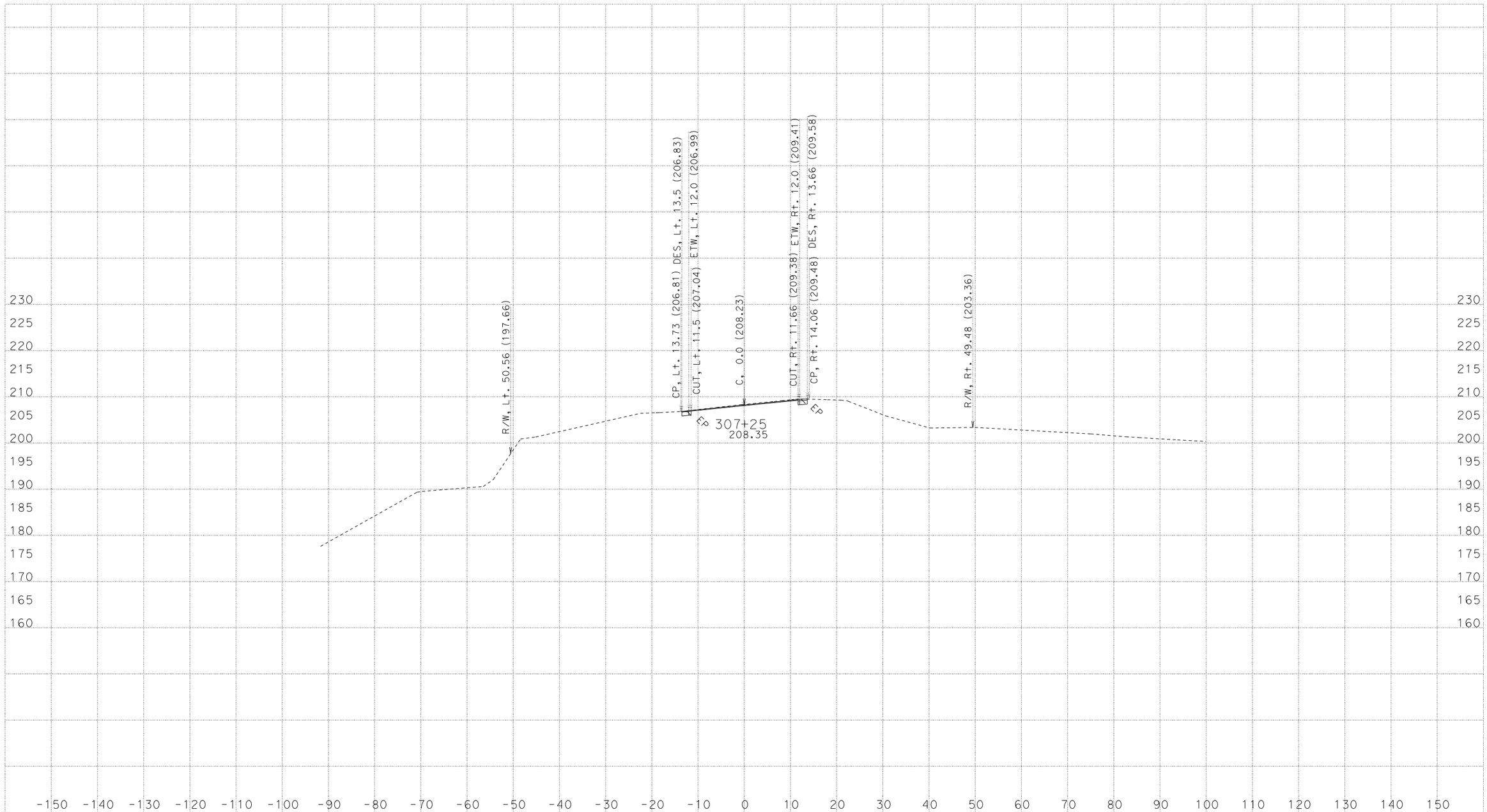

CREATED BY: NHABANA
DATE: 6/2/2016
KC Project: 43060D File: D:\Four Bridges\Caice\43060D\c1_xsec_5-16.ear

CONTRACT: 01-430604
DIST/CO/RTE/PM: 01-HUM-254-PM 0.8/43.1
PROJECT ID: 0100000186

SCALE: 1" = 10' Horiz.
1" = 10' Vert.

All Dimensions are US Survey Feet

"C" Line
CROSS SECTIONS

FOR EARTHWORK DEVELOPMENT ONLY

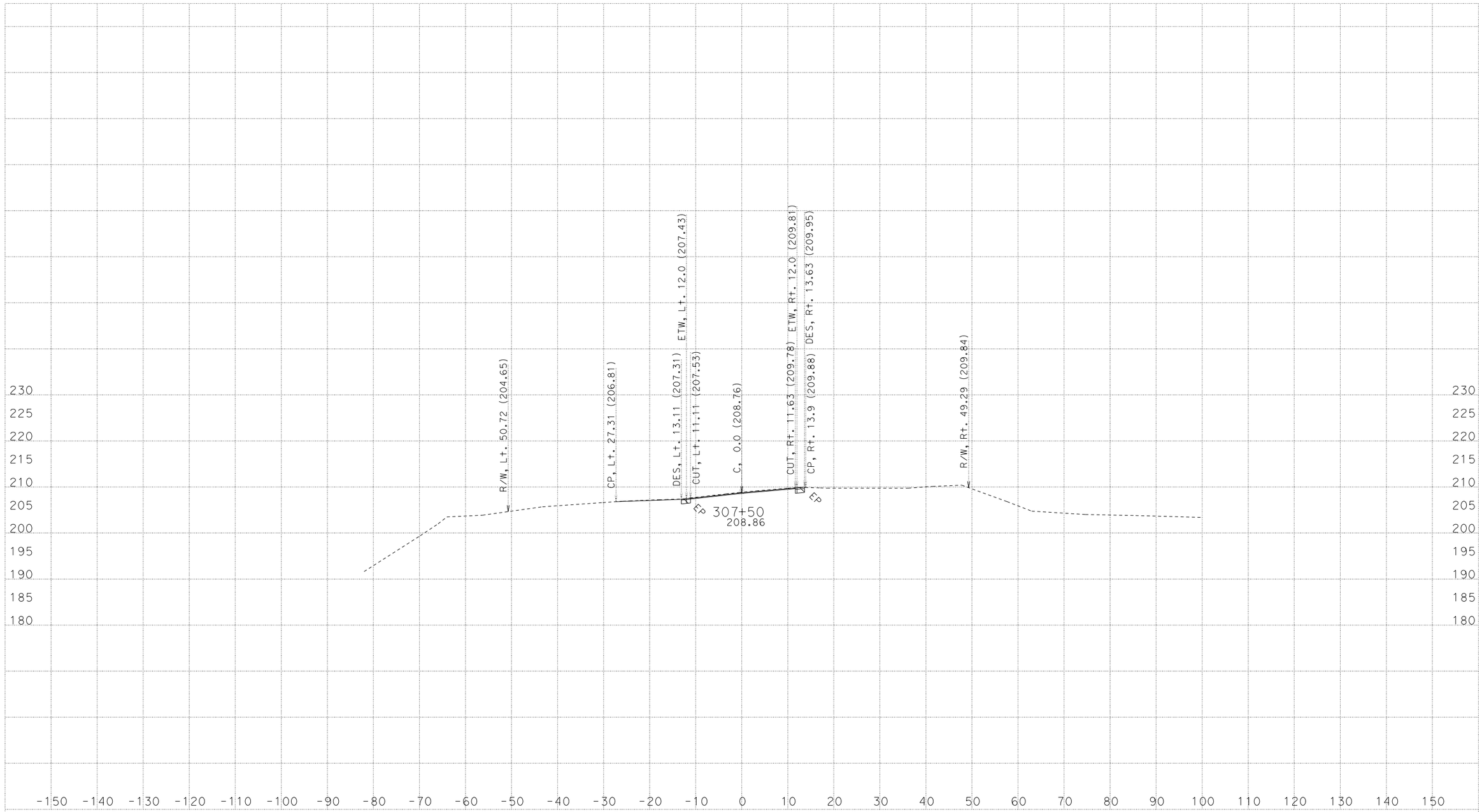

CREATED BY: NHABANA
DATE: 6/2/2016
KC Project: 43060D File: D:\Four Bridges\Caice\43060D\c1_xsec_5-16.ear

CONTRACT: 01-430604
DIST/CO/RTE/PM: 01-HUM-254-PM 0.8/43.1
PROJECT ID: 0100000186

SCALE: 1" = 10' Horiz.
1" = 10' Vert.

All Dimensions are US Survey Feet

"C" Line
CROSS SECTIONS

FOR EARTHWORK DEVELOPMENT ONLY

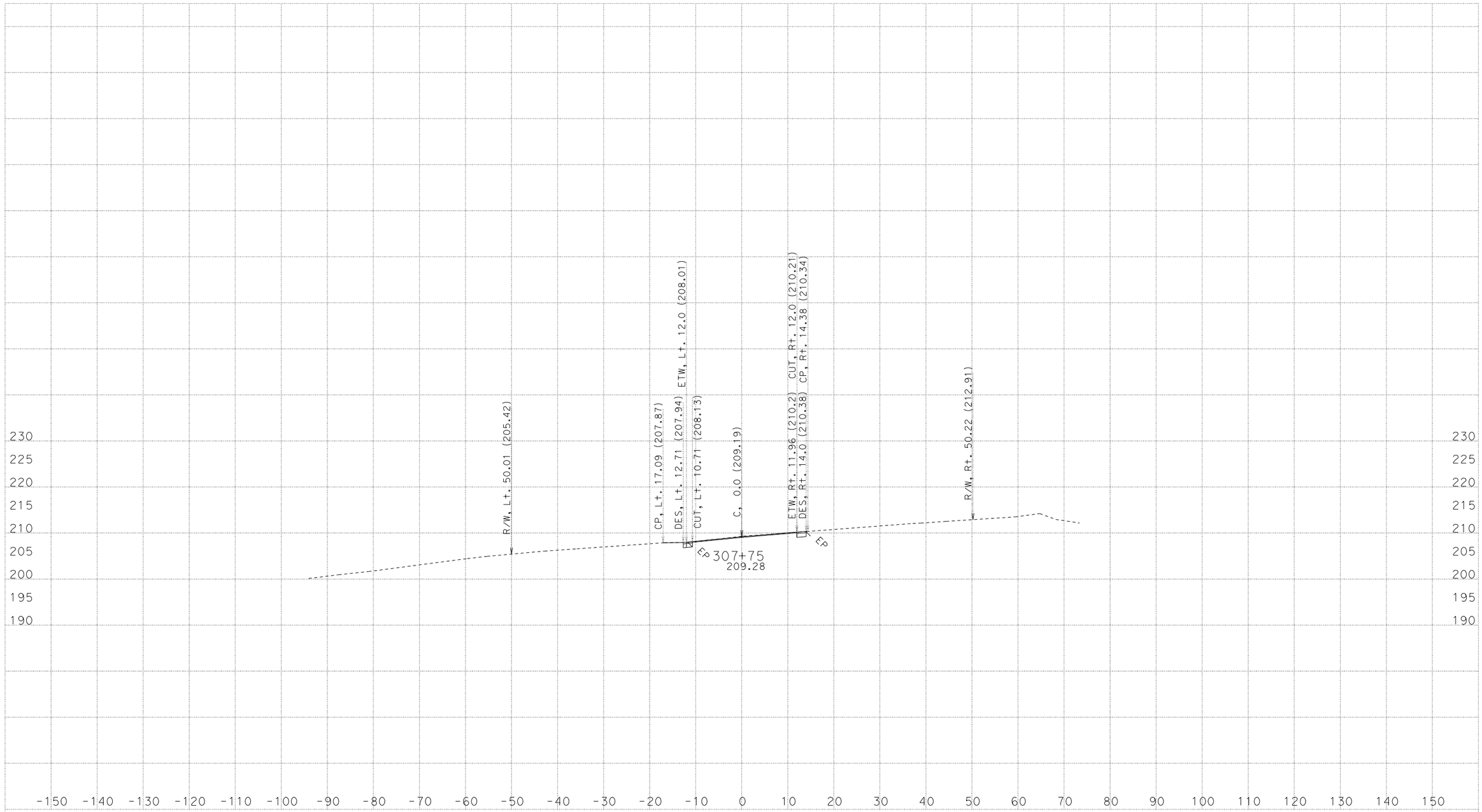

CREATED BY: NHABANA
DATE: 6/2/2016
KC Project: 43060D File: D:\Four Bridges\Caice\43060D\c1_xsec_5-16.ear

CONTRACT: 01-430604
DIST/CO/RTE/PM: 01-HUM-254-PM 0.8/43.1
PROJECT ID: 0100000186

SCALE: 1" = 10' Horiz.
1" = 10' Vert.

All Dimensions are US Survey Feet

"C" Line
CROSS SECTIONS

FOR EARTHWORK DEVELOPMENT ONLY

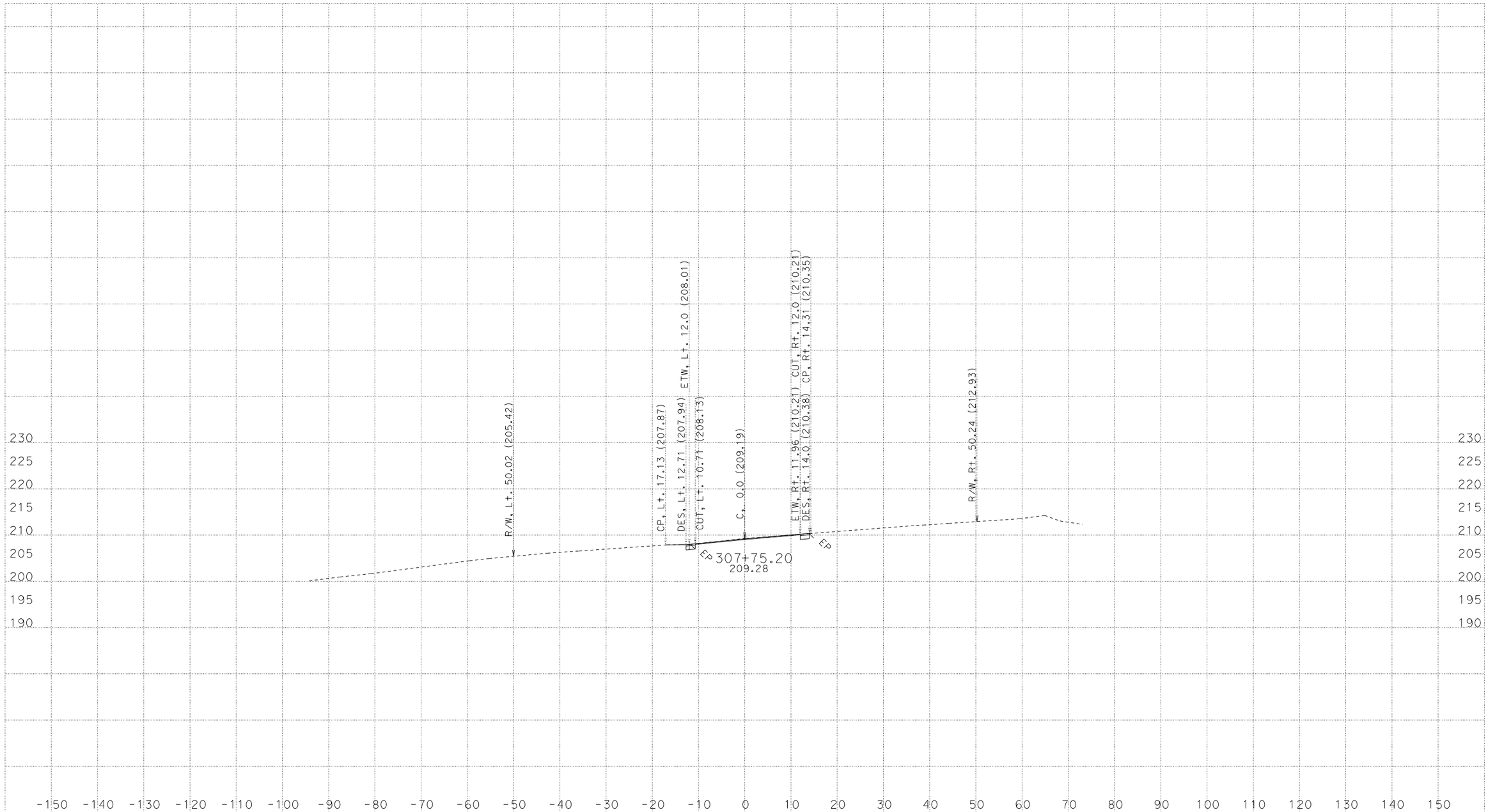

CREATED BY: NHABANA
DATE: 6/2/2016
KC Project: 43060D File: D:\Four Bridges\Caice\43060D\c1_xsec_5-16.ear

CONTRACT: 01-430604
DIST/CO/RTE/PM: 01-HUM-254-PM 0.8/43.1
PROJECT ID: 0100000186

SCALE: 1" = 10' Horiz.
1" = 10' Vert.

All Dimensions are US Survey Feet

"C" Line
CROSS SECTIONS

FOR EARTHWORK DEVELOPMENT ONLY

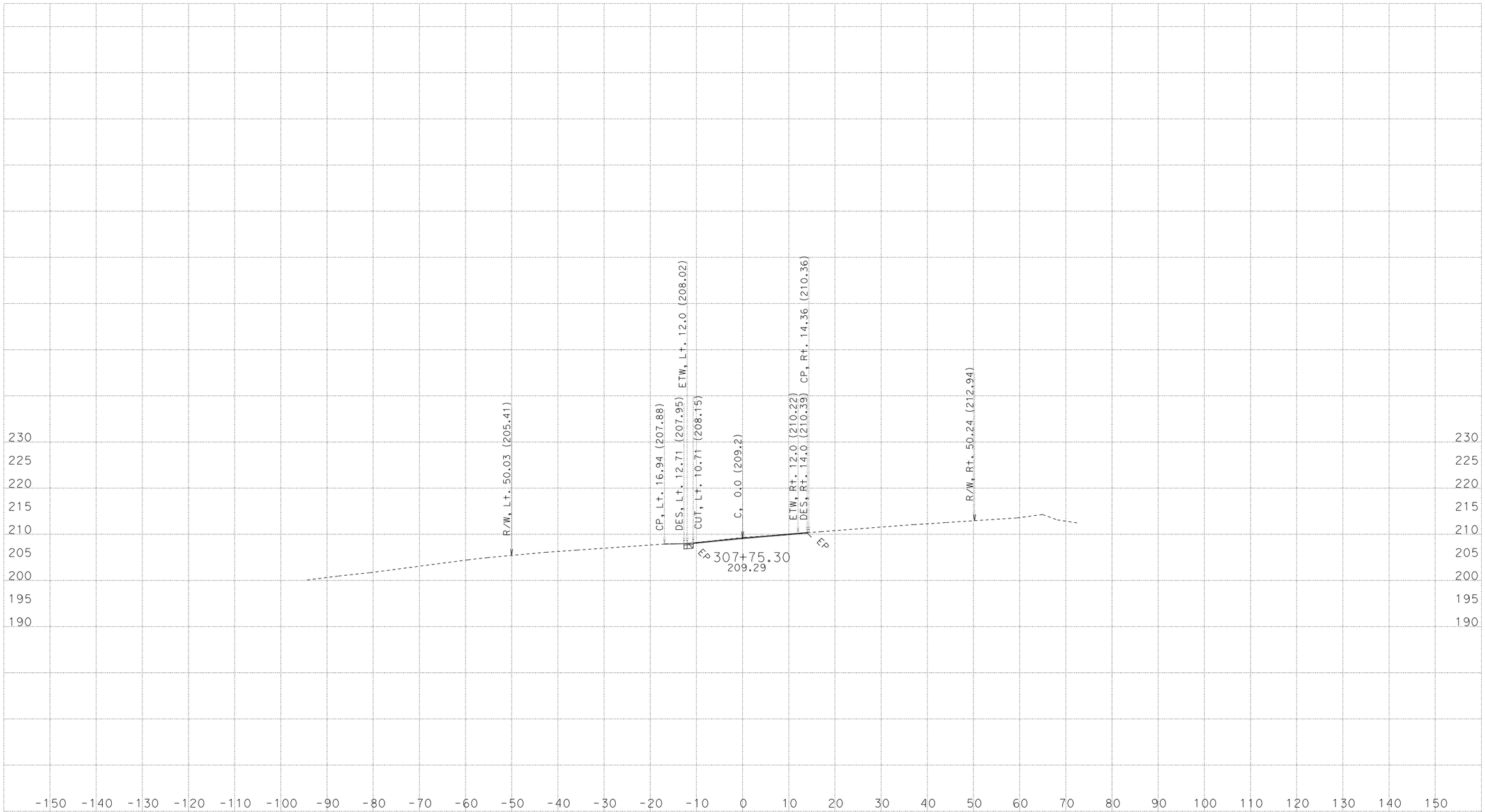

CREATED BY: NHABANA
DATE: 6/2/2016
KC Project: 43060D File: D:\Four Bridges\Caice\43060D\c1_xsec_5-16.ear

CONTRACT: 01-430604
DIST/CO/RTE/PM: 01-HUM-254-PM 0.8/43.1
PROJECT ID: 0100000186

SCALE: 1" = 10' Horiz.
1" = 10' Vert.

All Dimensions are US Survey Feet

"C" Line
CROSS SECTIONS

FOR EARTHWORK DEVELOPMENT ONLY

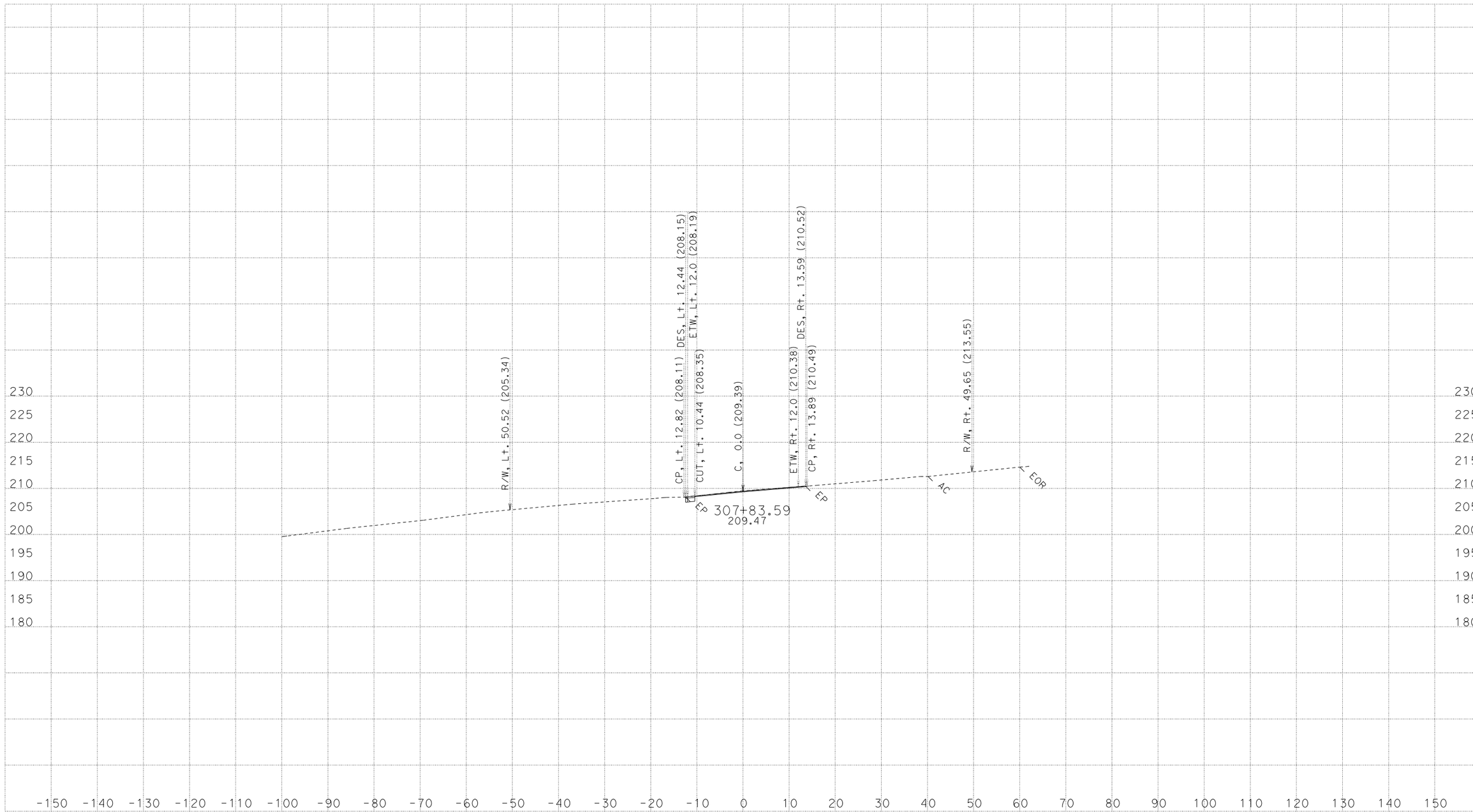

CREATED BY: NHABANA
DATE: 6/2/2016
KC Project: 43060D File: D:\Four Bridges\Caice\43060D\c1_xsec_5-16.ear

CONTRACT: 01-430604
DIST/CO/RTE/PM: 01-HUM-254-PM 0.8/43.1
PROJECT ID: 0100000186

SCALE: 1" = 10' Horiz.
1" = 10' Vert.

All Dimensions are US Survey Feet

"C" Line
CROSS SECTIONS

FOR EARTHWORK DEVELOPMENT ONLY

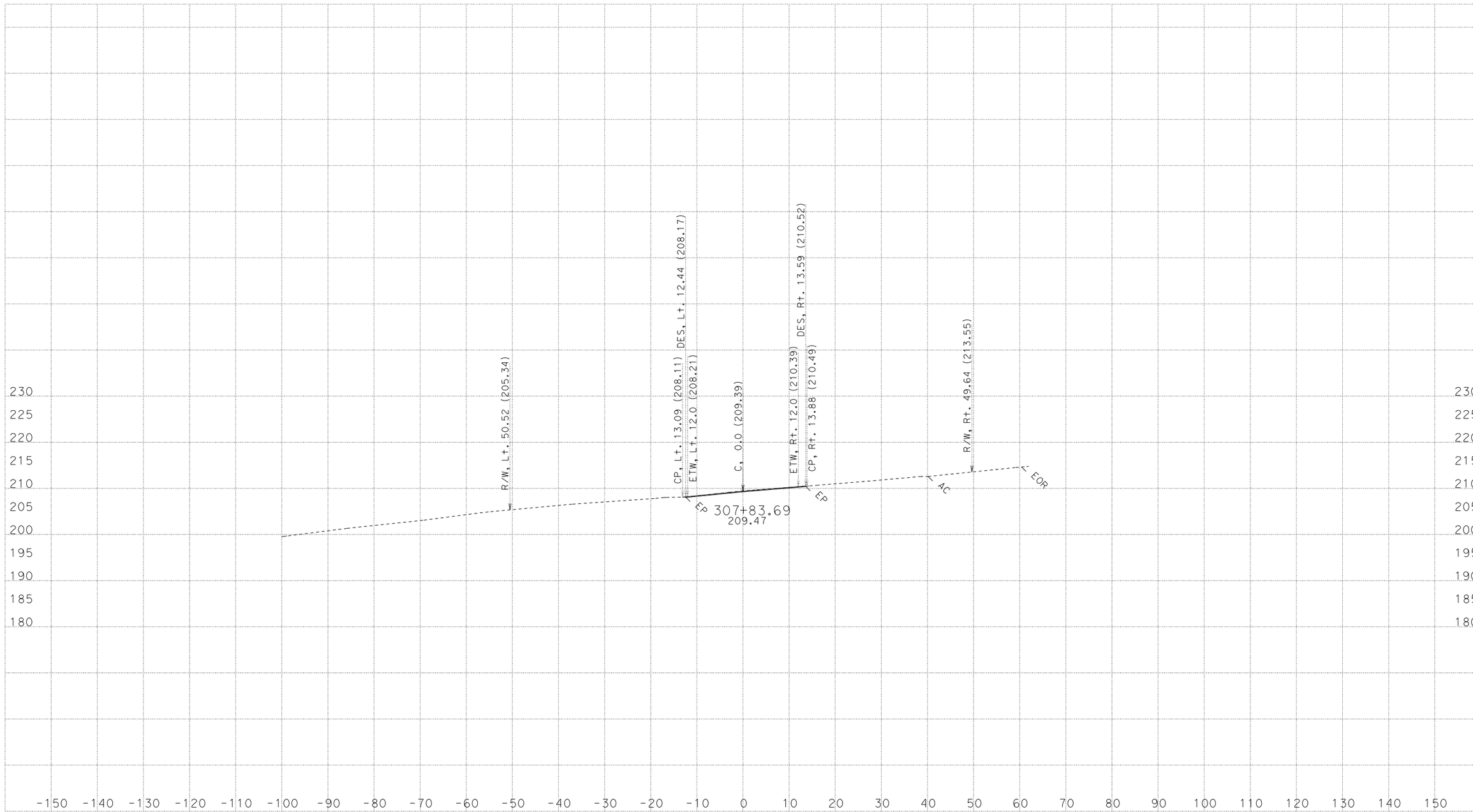

CREATED BY: NHABANA
DATE: 6/2/2016
KC Project: 43060D File: D:\Four Bridges\Caice\43060D\c1_xsec_5-16.ear

CONTRACT: 01-430604
DIST/CO/RTE/PM: 01-HUM-254-PM 0.8/43.1
PROJECT ID: 0100000186

SCALE: 1" = 10' Horiz.
1" = 10' Vert.

All Dimensions are US Survey Feet

"C" Line
CROSS SECTIONS

FOR EARTHWORK DEVELOPMENT ONLY

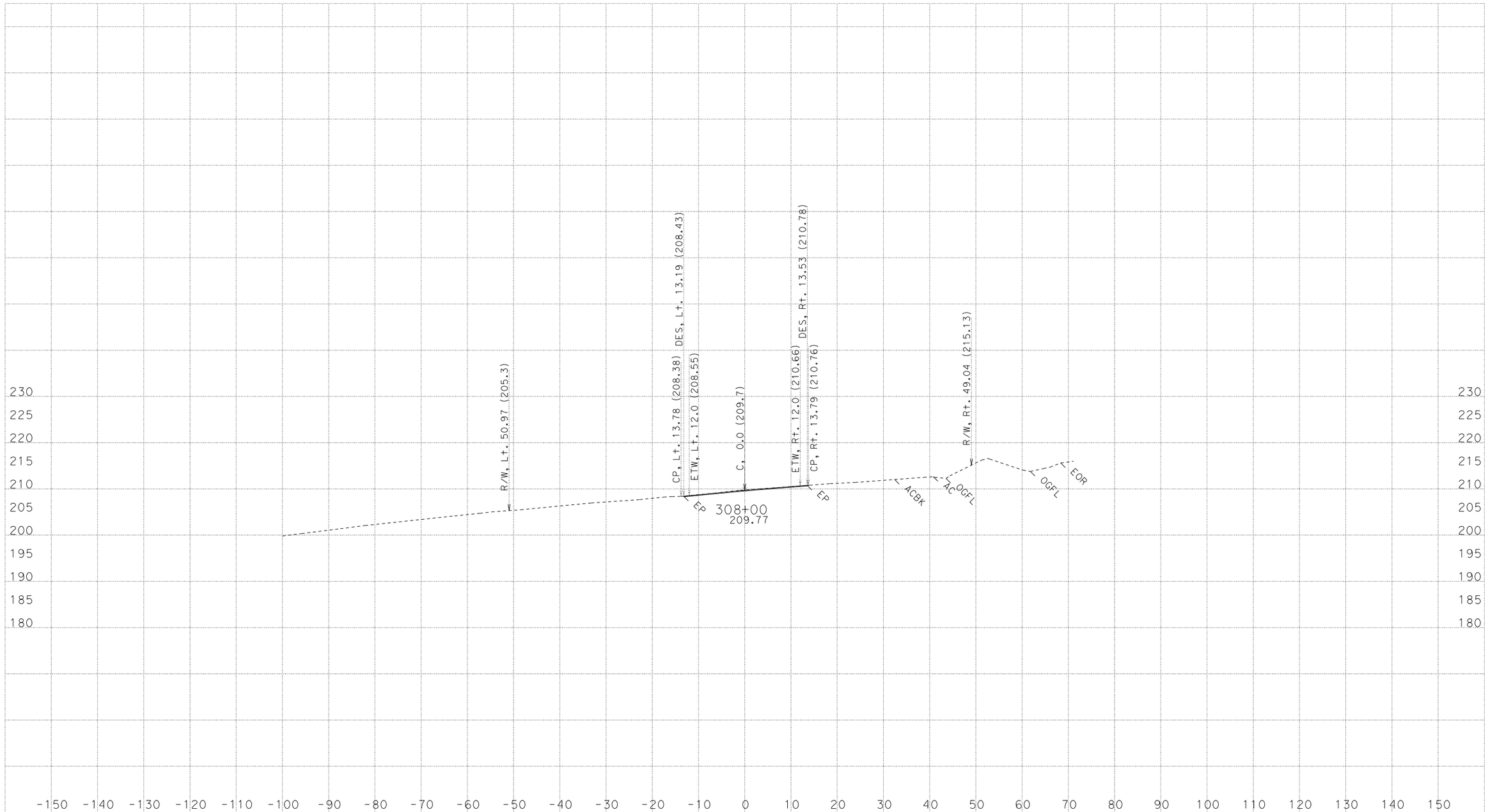

CREATED BY: NHABANA
DATE: 6/2/2016
KC Project: 43060D File: D:\Four Bridges\Caice\43060D\c1_xsec_5-16.ear

CONTRACT: 01-430604
DIST/CO/RTE/PM: 01-HUM-254-PM 0.8/43.1
PROJECT ID: 0100000186

SCALE: 1" = 10' Horiz.
1" = 10' Vert.

All Dimensions are US Survey Feet

"C" Line
CROSS SECTIONS

FOR EARTHWORK DEVELOPMENT ONLY

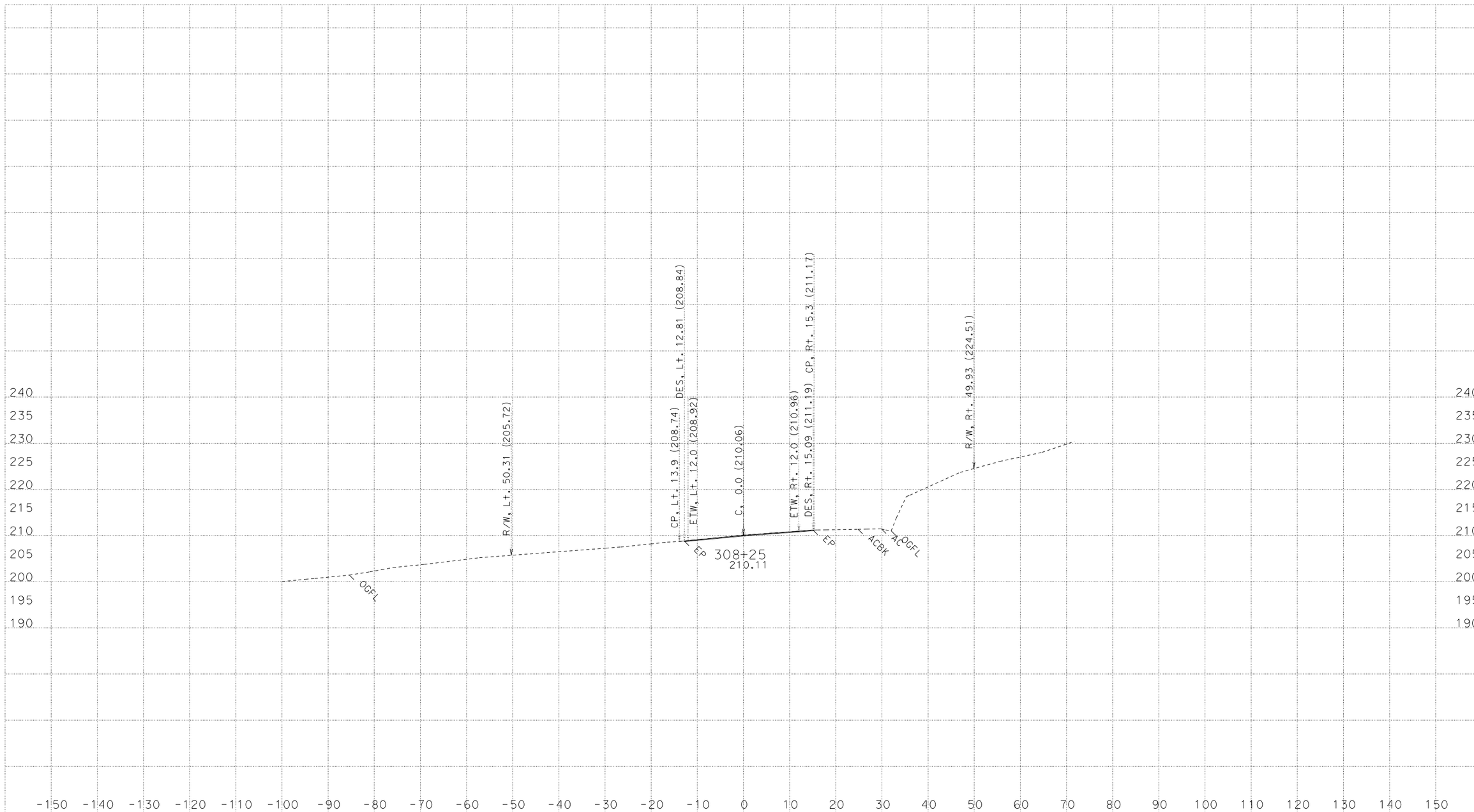

CREATED BY: NHABANA
DATE: 6/2/2016
KC Project: 43060D File: D:\Four Bridges\Caice\43060D\c1_xsec_5-16.ear

CONTRACT: 01-430604
DIST/CO/RTE/PM: 01-HUM-254-PM 0.8/43.1
PROJECT ID: 0100000186

SCALE: 1" = 10' Horiz.
1" = 10' Vert.

All Dimensions are US Survey Feet

"C" Line
CROSS SECTIONS
SHEET 22 OF 26

FOR EARTHWORK DEVELOPMENT ONLY

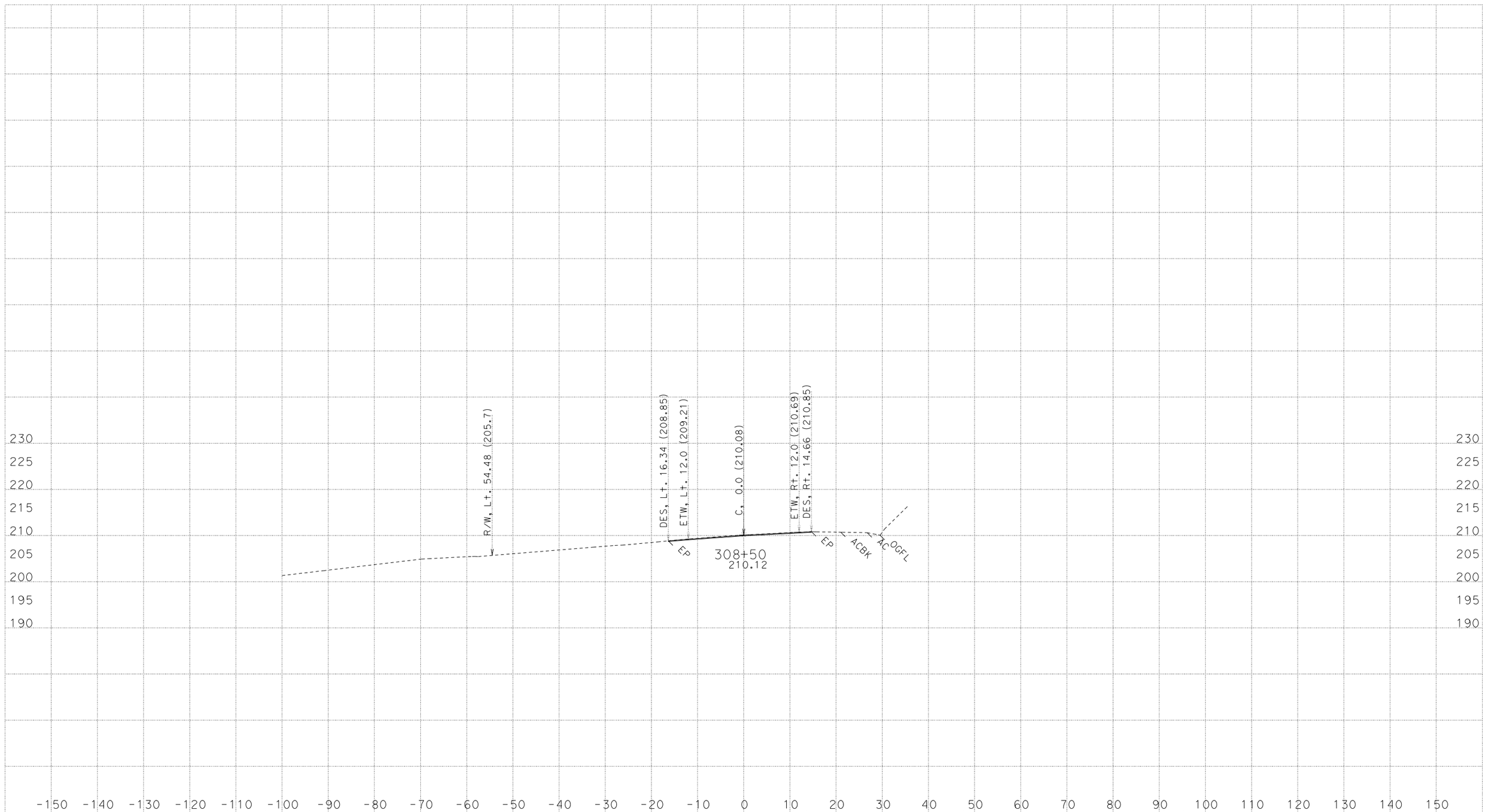

CREATED BY: NHABANA
DATE: 6/2/2016
KC Project: 43060D File: D:\Four Bridges\Caice\43060D\c1_xsec_5-16.ear

CONTRACT: 01-430604
DIST/CO/RTE/PM: 01-HUM-254-PM 0.8/43.1
PROJECT ID: 0100000186

SCALE: 1" = 10' Horiz.
1" = 10' Vert.

All Dimensions are US Survey Feet

"C" Line
CROSS SECTIONS

FOR EARTHWORK DEVELOPMENT ONLY

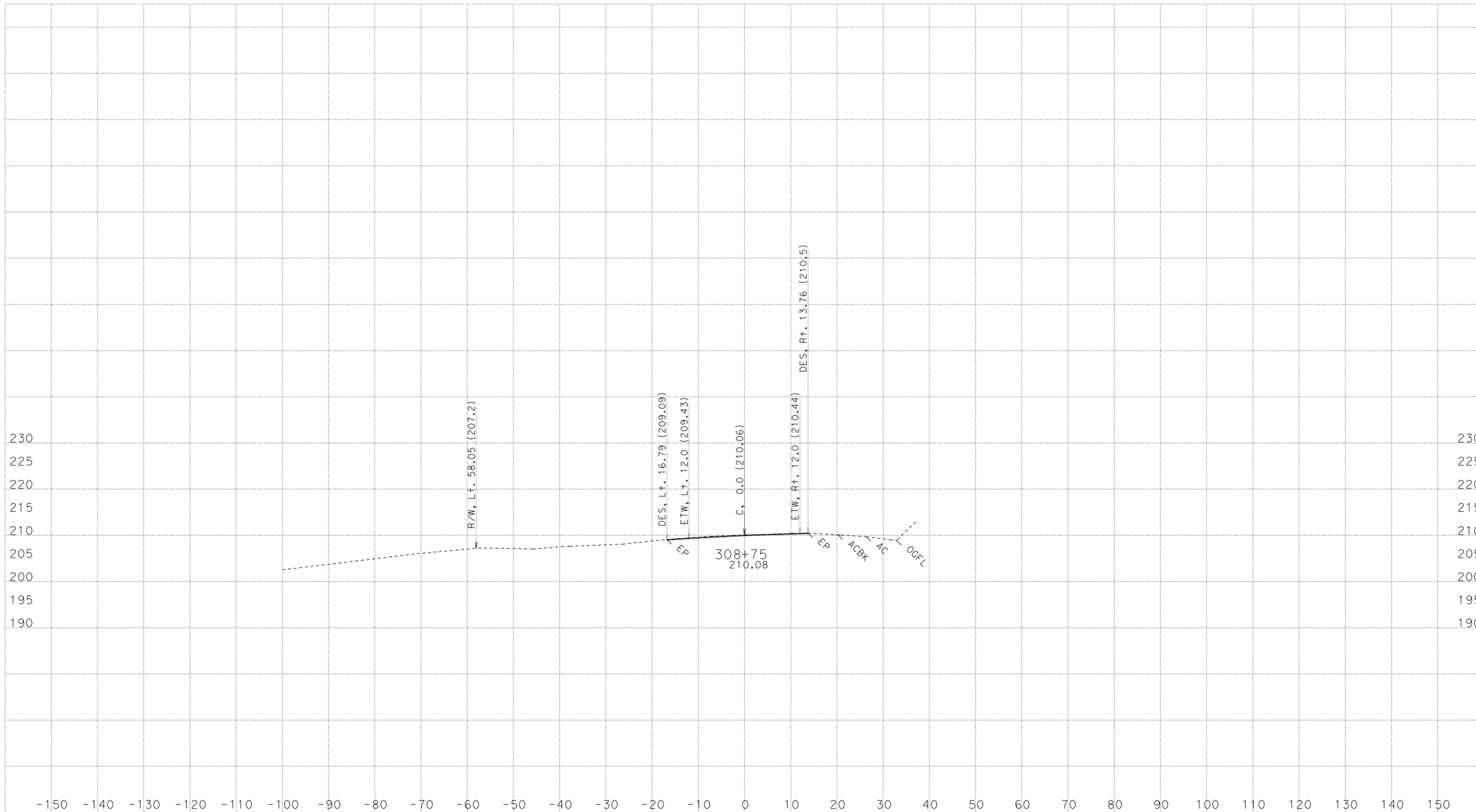

CREATED BY: NHABANA
DATE: 6/2/2016
KC Project: 43060D File: D:\Four Bridges\Caice\43060D\c1_xsec_5-16.ear

CONTRACT: 01-430604
DIST/CO/RTE/PM: 01-HUM-254-PM 0.8/43.1
PROJECT ID: 0100000186

SCALE: 1" = 10' Horiz.
1" = 10' Vert.

All Dimensions are US Survey Feet

"C" Line
CROSS SECTIONS

FOR EARTHWORK DEVELOPMENT ONLY

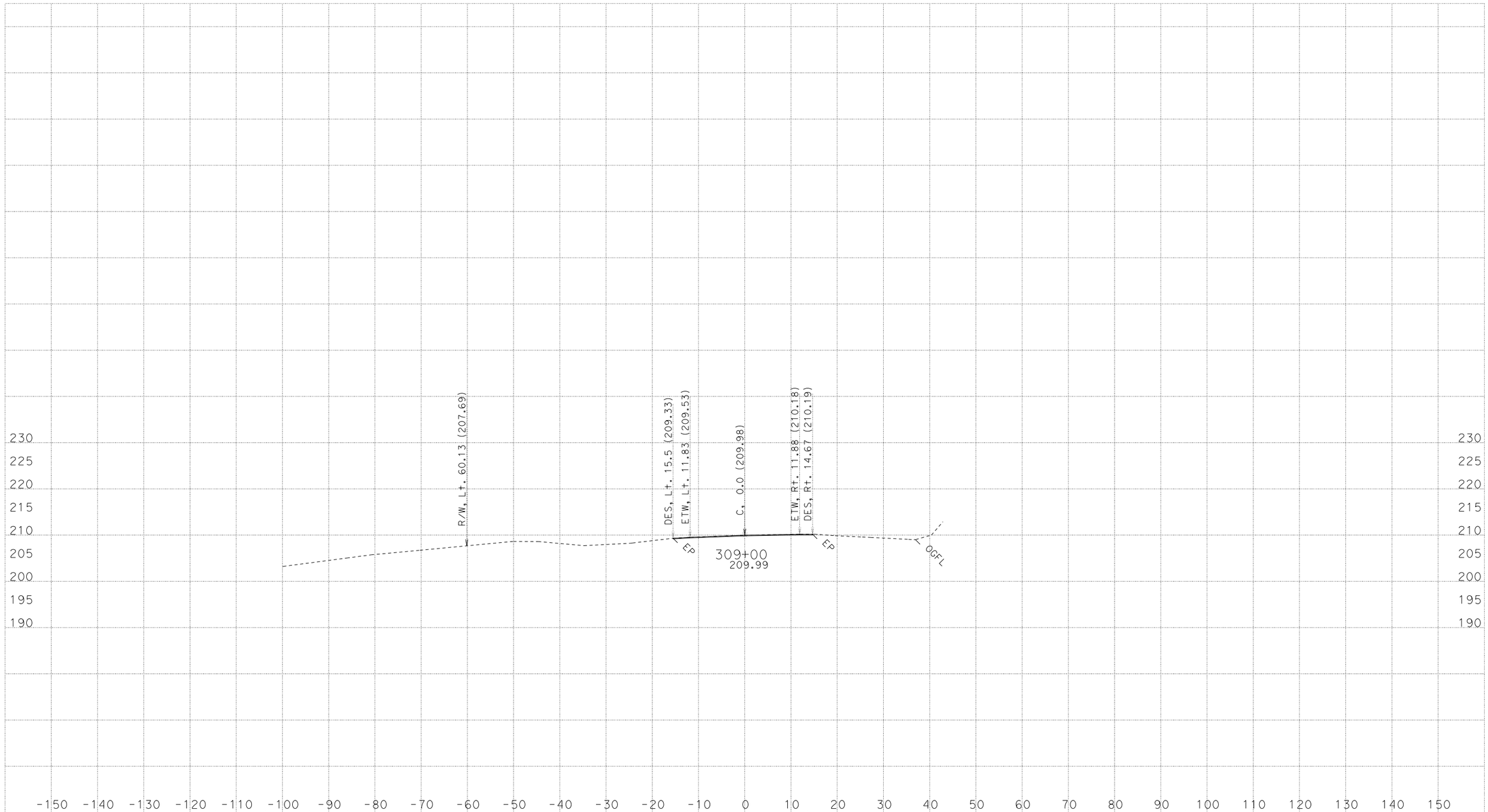

CREATED BY: NHABANA
DATE: 6/2/2016
KC Project: 43060D File: D:\Four Bridges\Caice\43060D\c1_xsec_5-16.ear

CONTRACT: 01-430604
DIST/CO/RTE/PM: 01-HUM-254-PM 0.8/43.1
PROJECT ID: 0100000186

SCALE: 1" = 10' Horiz.
1" = 10' Vert.

All Dimensions are US Survey Feet

"C" Line
CROSS SECTIONS

FOR EARTHWORK DEVELOPMENT ONLY

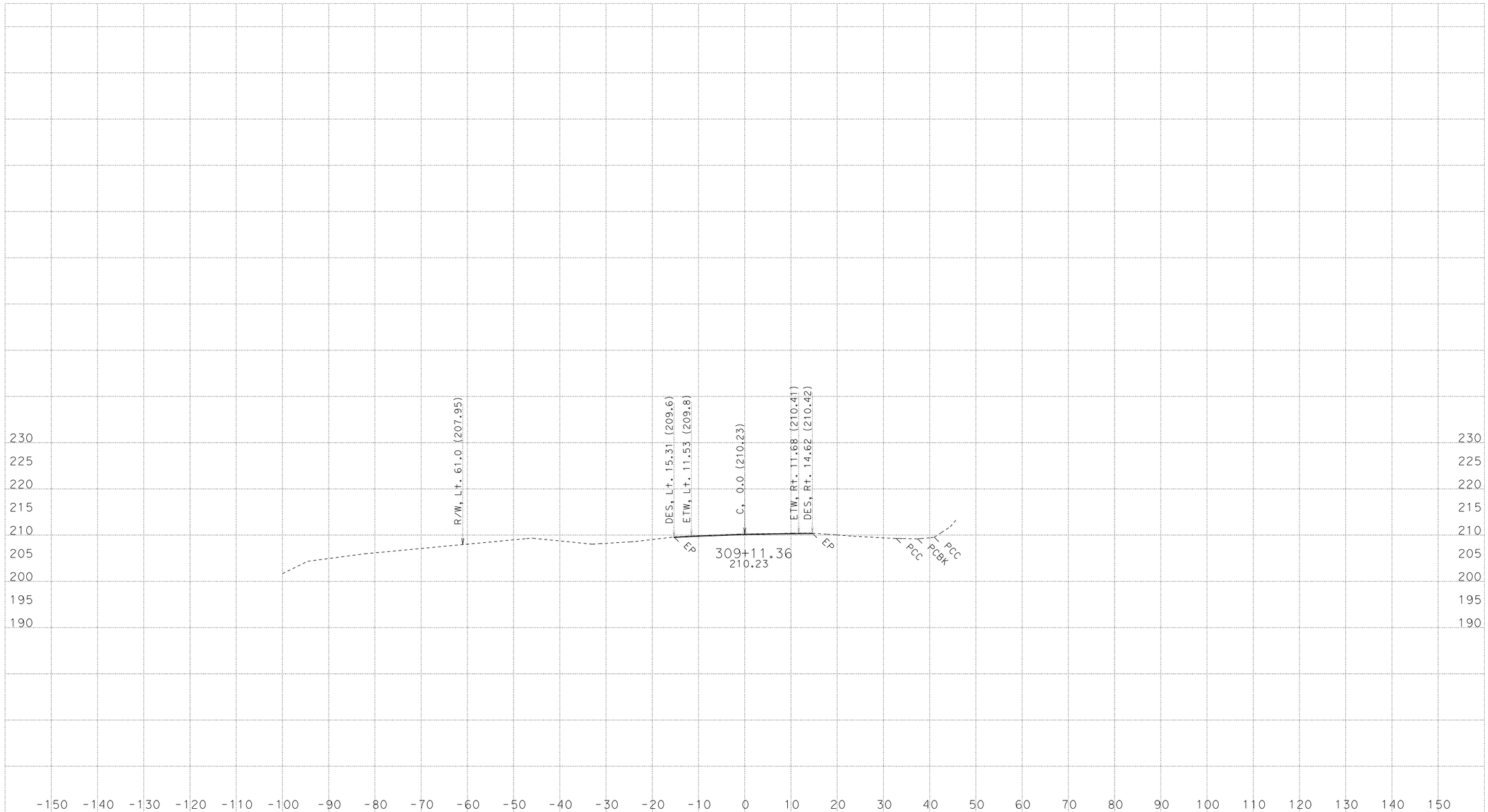

CREATED BY: NHABANA
DATE: 6/2/2016
KC Project: 43060D File: D:\Four Bridges\Caice\43060D\c1_xsec_5-16.ear

CONTRACT: 01-430604
DIST/CO/RTE/PM: 01-HUM-254-PM 0.8/43.1
PROJECT ID: 0100000186

SCALE: 1" = 10' Horiz.
1" = 10' Vert.

All Dimensions are US Survey Feet

"C" Line
CROSS SECTIONS