FOR EARTHWORK DEVELOPMENT ONLY

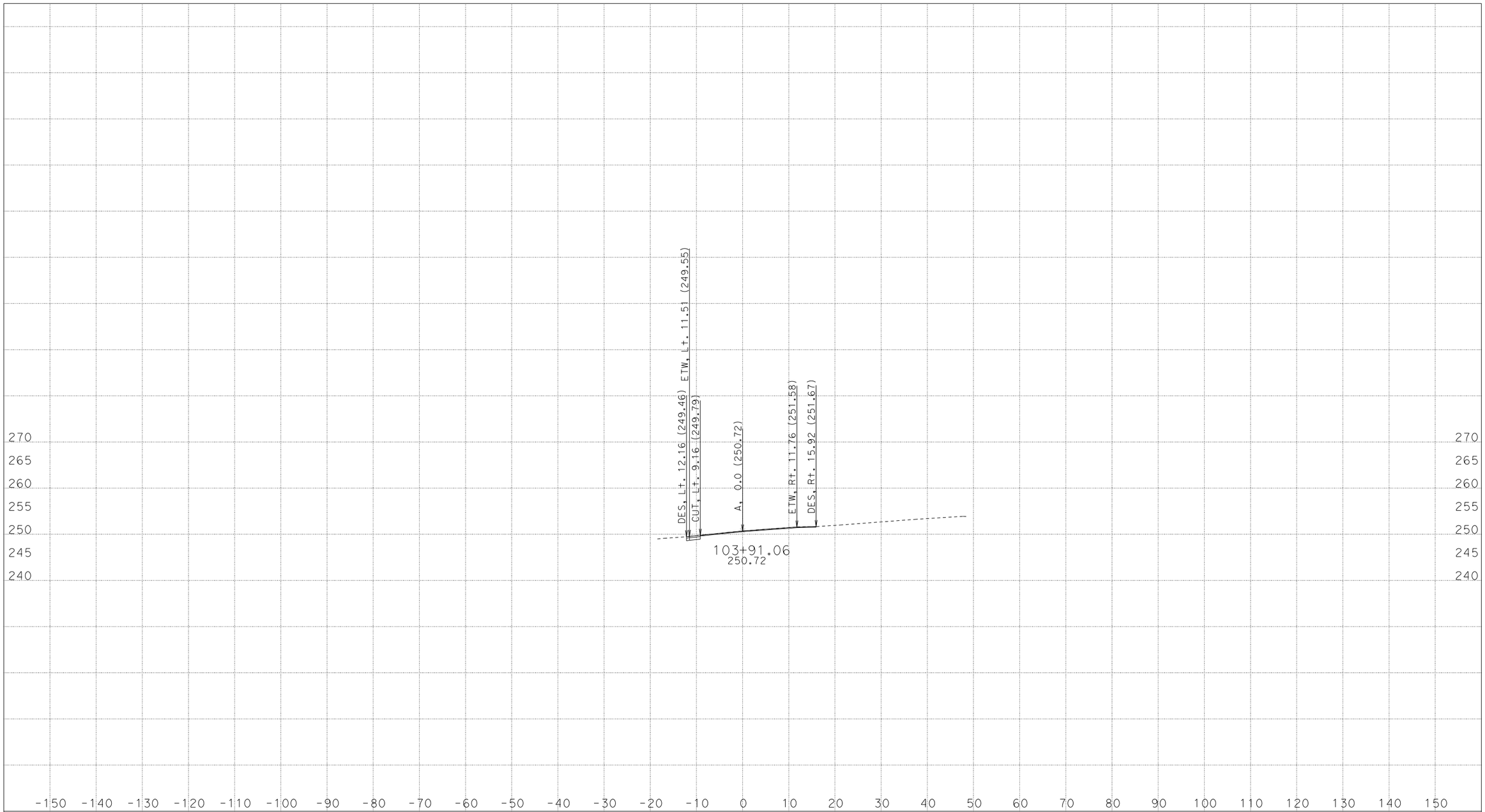

CREATED BY: NHABANA
DATE: 6/1/2016
KC Project: 43060C File: D:\Four Bridges\Caice\43060C\a1_xsec_5-16.ear

CONTRACT: 01-430604
DIST/CO/RTE/PM: 01-HUM-254-PM 0.8/43.1
PROJECT ID: 0100000186

SCALE: 1" = 10' Horiz.
1" = 10' Vert.

All Dimensions are US Survey Feet

"A" Line
CROSS SECTIONS

FOR EARTHWORK DEVELOPMENT ONLY

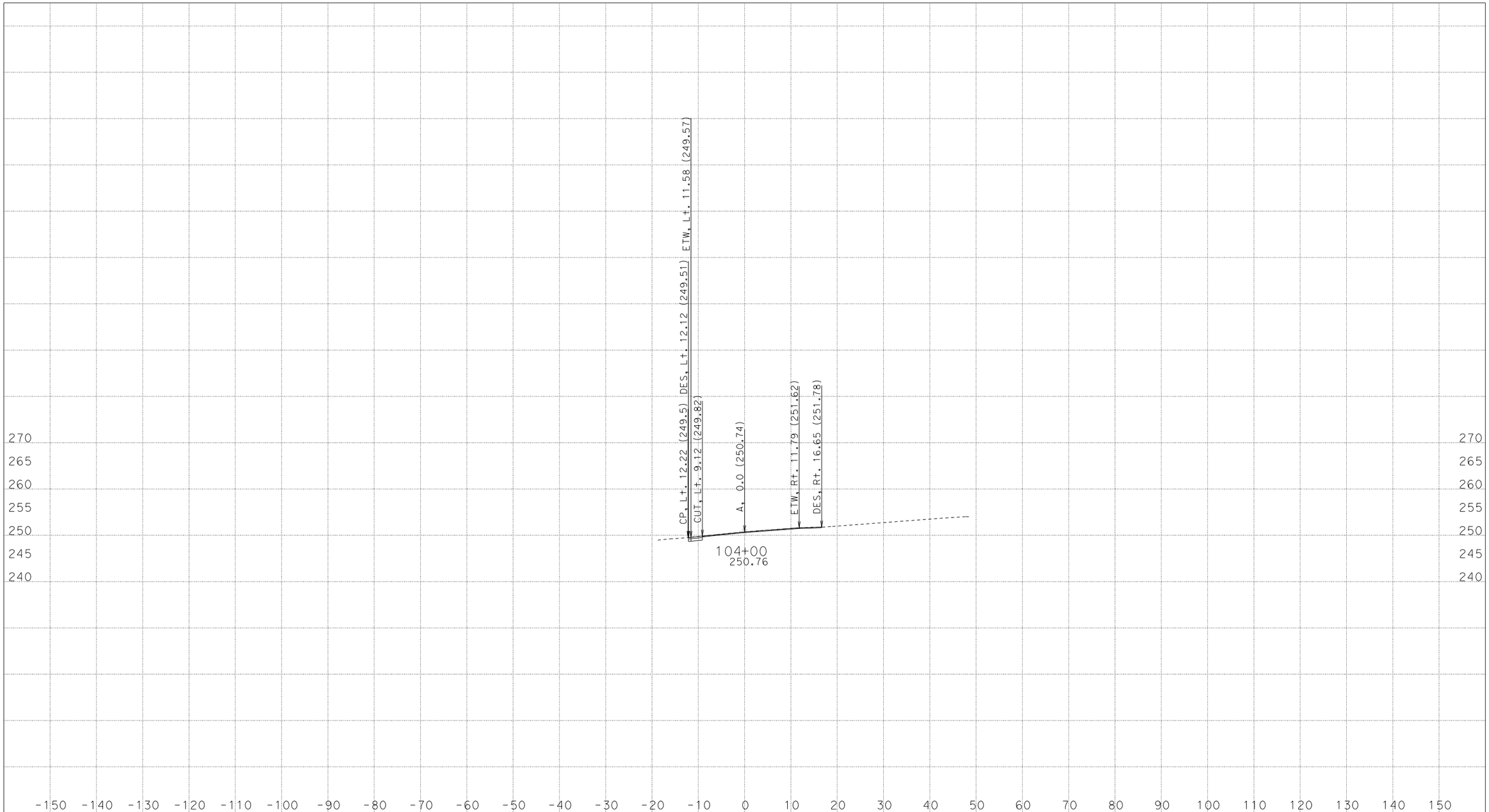

CREATED BY: NHABANA
DATE: 6/1/2016
KC Project: 43060C File: D:\Four Bridges\Caice\43060C\a1_xsec_5-16.ear

CONTRACT: 01-430604
DIST/CO/RTE/PM: 01-HUM-254-PM 0.8/43.1
PROJECT ID: 0100000186

SCALE: 1" = 10' Horiz.
1" = 10' Vert.

All Dimensions are US Survey Feet

"A" Line
CROSS SECTIONS

FOR EARTHWORK DEVELOPMENT ONLY

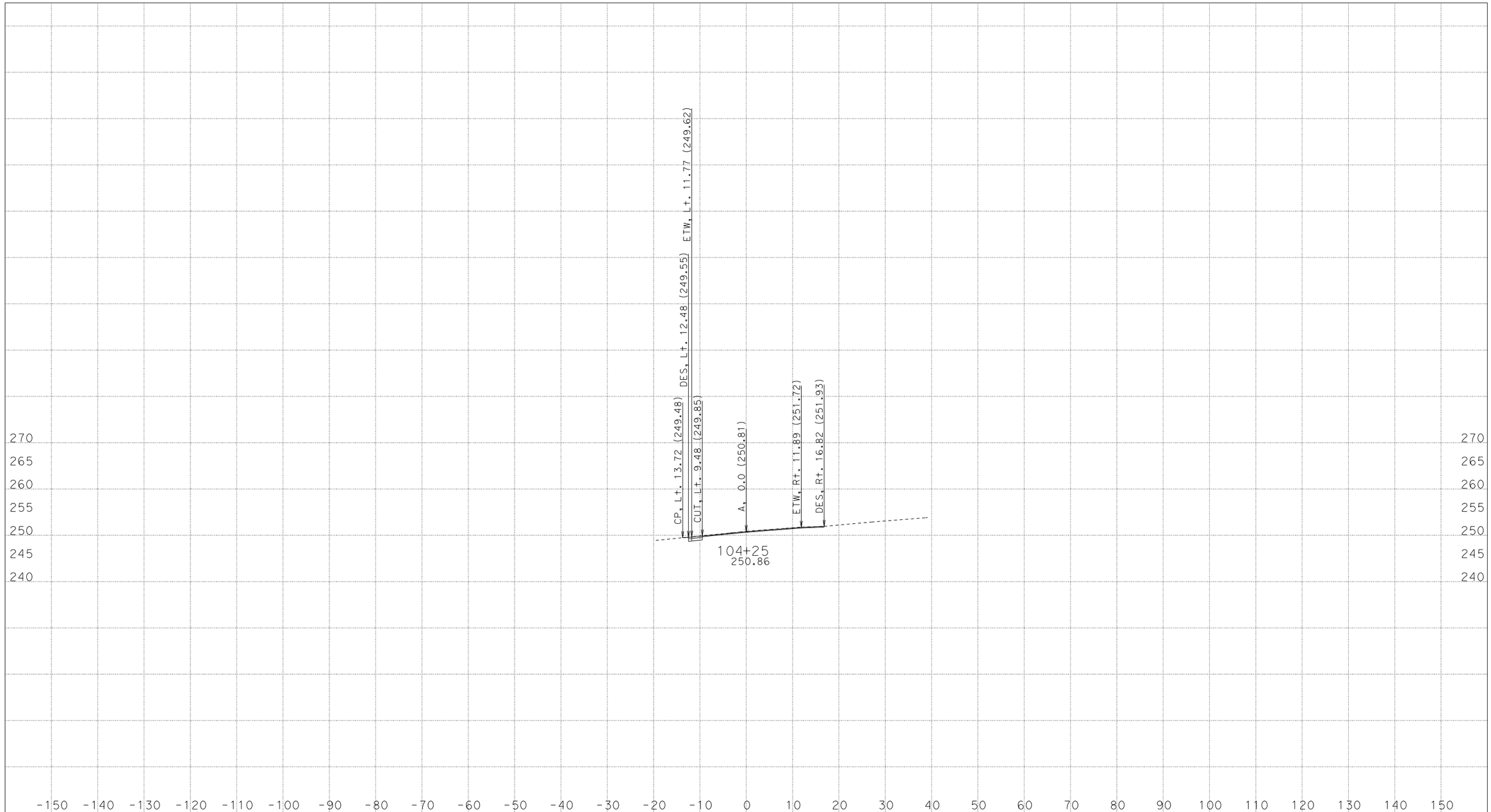

CREATED BY: NHABANA
DATE: 6/1/2016
KC Project: 43060C File: D:\Four Bridges\Caice\43060C\a1_xsec_5-16.ear

CONTRACT: 01-430604
DIST/CO/RTE/PM: 01-HUM-254-PM 0.8/43.1
PROJECT ID: 0100000186

SCALE: 1" = 10' Horiz.
1" = 10' Vert.

All Dimensions are US Survey Feet

"A" Line
CROSS SECTIONS

FOR EARTHWORK DEVELOPMENT ONLY

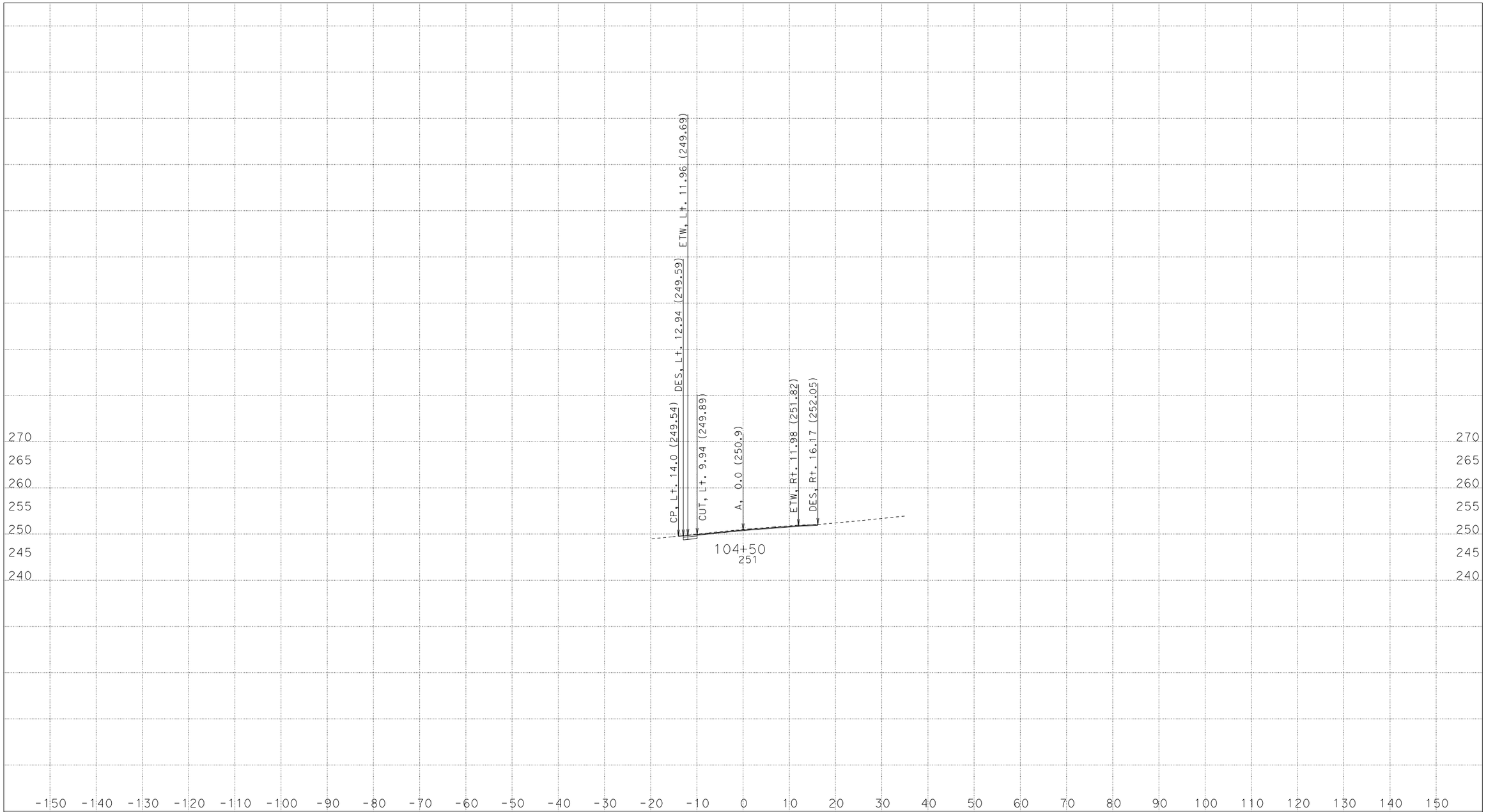

CREATED BY: NHABANA
DATE: 6/1/2016
KC Project: 43060C File: D:\Four Bridges\Caice\43060C\a1_xsec_5-16.ear

CONTRACT: 01-430604
DIST/CO/RTE/PM: 01-HUM-254-PM 0.8/43.1
PROJECT ID: 0100000186

SCALE: 1" = 10' Horiz.
1" = 10' Vert.

All Dimensions are US Survey Feet

"A" Line
CROSS SECTIONS

FOR EARTHWORK DEVELOPMENT ONLY



CREATED BY: NHABANA
DATE: 6/1/2016
KC Project: 43060C File: D:\Four Bridges\Caice\43060C\a1_xsec_5-16.ear

CONTRACT: 01-430604
DIST/CO/RTE/PM: 01-HUM-254-PM 0.8/43.1
PROJECT ID: 0100000186

SCALE: 1" = 10' Horiz.
1" = 10' Vert.

All Dimensions are US Survey Feet

"A" Line
CROSS SECTIONS

FOR EARTHWORK DEVELOPMENT ONLY



CREATED BY: NHABANA
DATE: 6/1/2016
KC Project: 43060C File: D:\Four Bridges\Caice\43060C\a1_xsec_5-16.ear

CONTRACT: 01-430604
DIST/CO/RTE/PM: 01-HUM-254-PM 0.8/43.1
PROJECT ID: 0100000186

SCALE: 1" = 10' Horiz.
1" = 10' Vert.

All Dimensions are US Survey Feet

"A" Line
CROSS SECTIONS

FOR EARTHWORK DEVELOPMENT ONLY

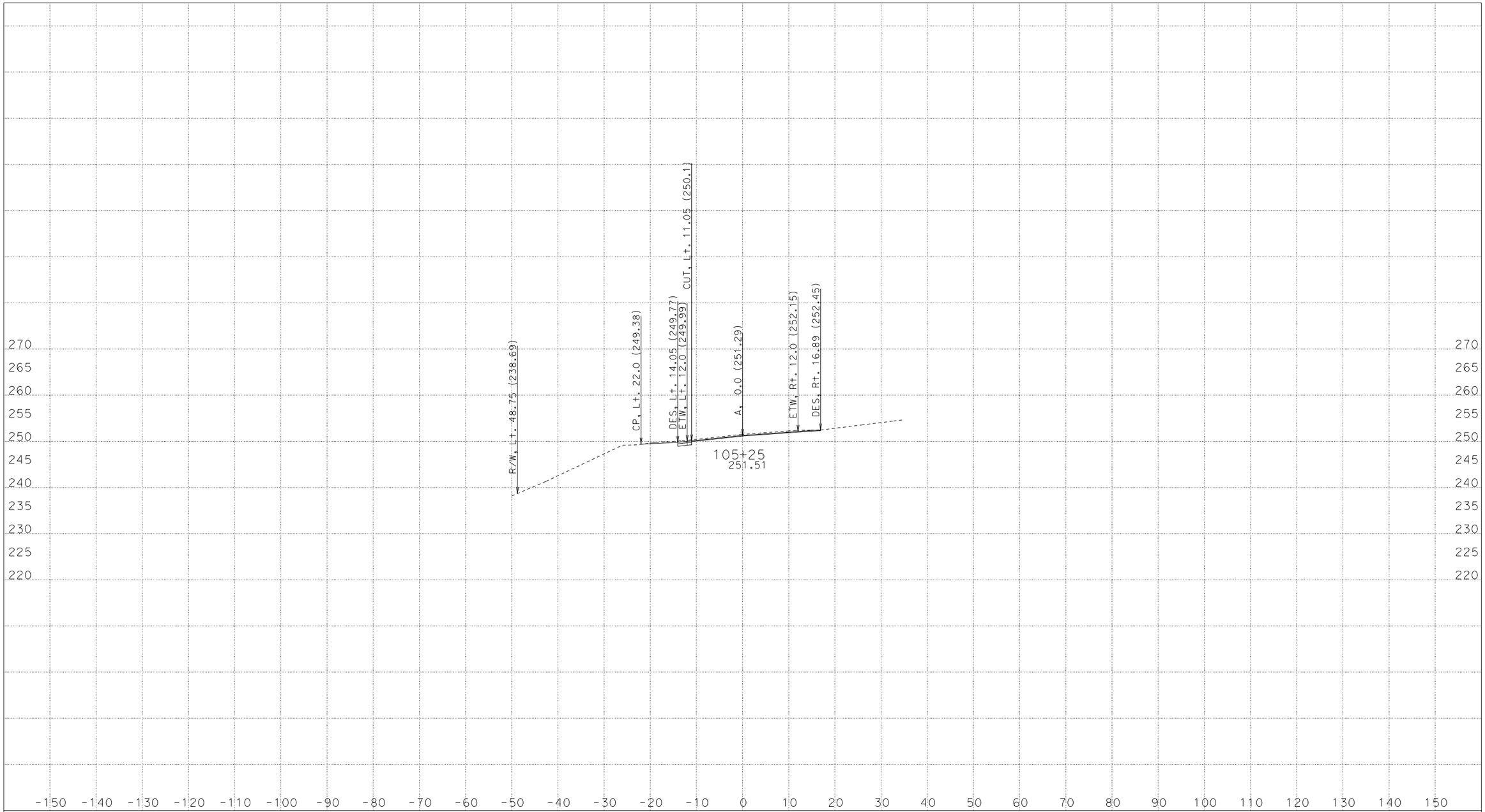

CREATED BY: NHABANA
DATE: 6/1/2016
KC Project: 43060C File: D:\Four Bridges\Caice\43060C\a1_xsec_5-16.ear

CONTRACT: 01-430604
DIST/CO/RTE/PM: 01-HUM-254-PM 0.8/43.1
PROJECT ID: 0100000186

SCALE: 1" = 10' Horiz.
1" = 10' Vert.

All Dimensions are US Survey Feet

"A" Line
CROSS SECTIONS

FOR EARTHWORK DEVELOPMENT ONLY

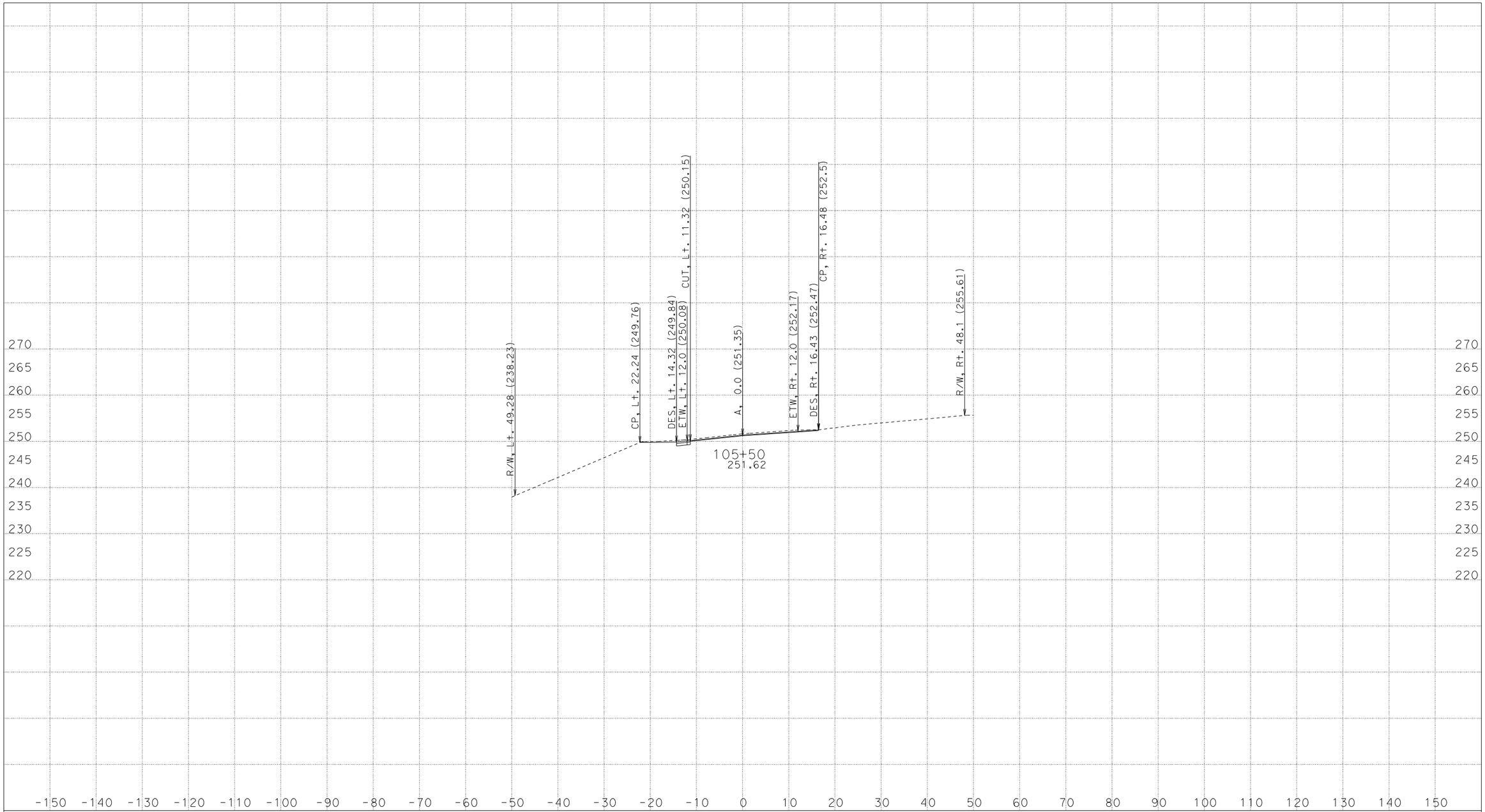

CREATED BY: NHABANA
DATE: 6/1/2016
KC Project: 43060C File: D:\Four Bridges\Caice\43060C\a1_xsec_5-16.ear

CONTRACT: 01-430604
DIST/CO/RTE/PM: 01-HUM-254-PM 0.8/43.1
PROJECT ID: 0100000186

SCALE: 1" = 10' Horiz.
1" = 10' Vert.

All Dimensions are US Survey Feet

"A" Line
CROSS SECTIONS

FOR EARTHWORK DEVELOPMENT ONLY



CREATED BY: NHABANA
DATE: 6/1/2016
KC Project: 43060C File: D:\Four Bridges\Caice\43060C\a1_xsec_5-16.ear

CONTRACT: 01-430604
DIST/CO/RTE/PM: 01-HUM-254-PM 0.8/43.1
PROJECT ID: 0100000186

SCALE: 1" = 10' Horiz.
1" = 10' Vert.

All Dimensions are US Survey Feet

"A" Line
CROSS SECTIONS

FOR EARTHWORK DEVELOPMENT ONLY

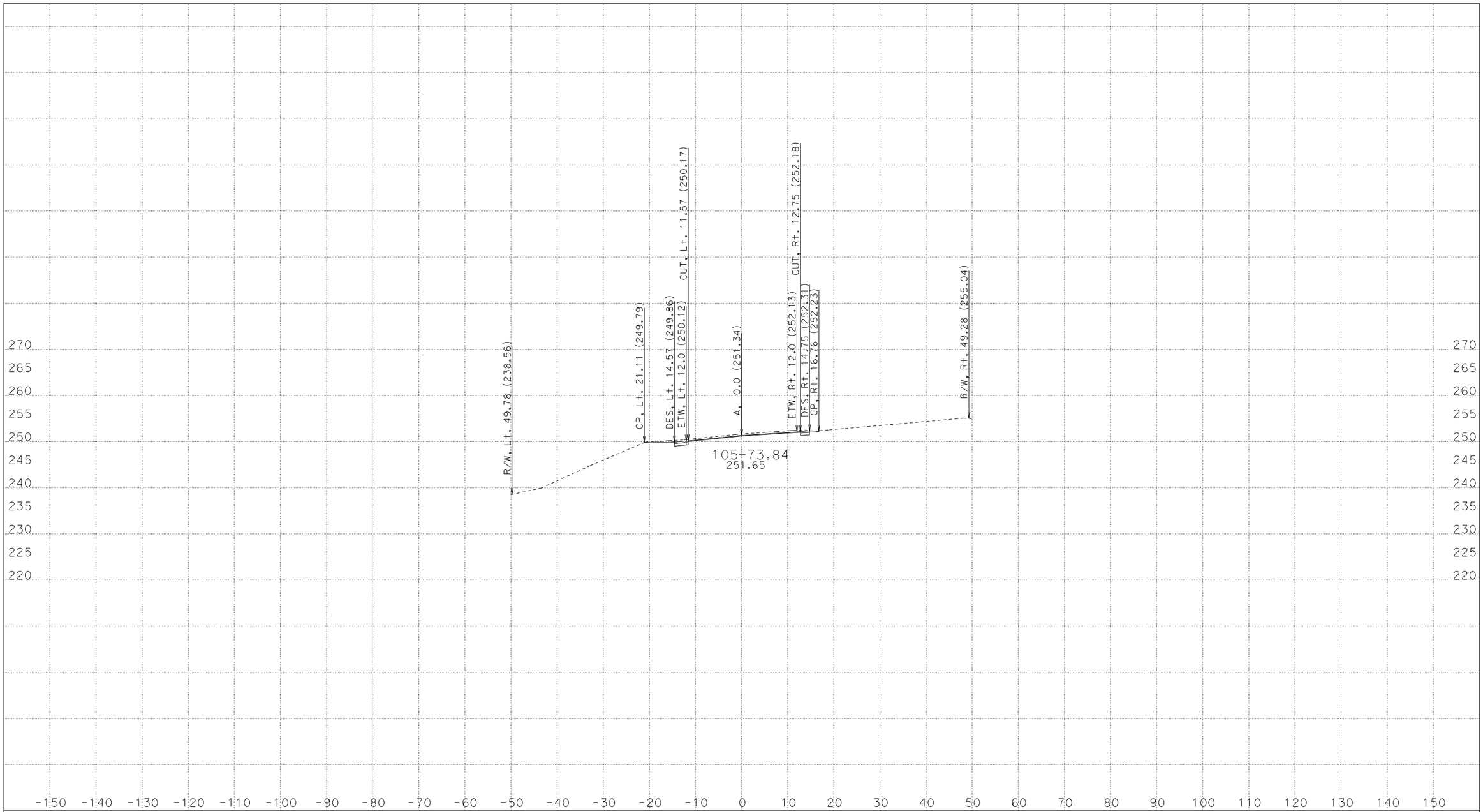

CREATED BY: NHABANA
DATE: 6/1/2016
KC Project: 43060C File: D:\Four Bridges\Caice\43060C\a1_xsec_5-16.ear

CONTRACT: 01-430604
DIST/CO/RTE/PM: 01-HUM-254-PM 0.8/43.1
PROJECT ID: 0100000186

SCALE: 1" = 10' Horiz.
1" = 10' Vert.

All Dimensions are US Survey Feet

"A" Line
CROSS SECTIONS

FOR EARTHWORK DEVELOPMENT ONLY



CREATED BY: NHABANA
DATE: 6/1/2016
KC Project: 43060C File: D:\Four Bridges\Caice\43060C\a1_xsec_5-16.ear

CONTRACT: 01-430604
DIST/CO/RTE/PM: 01-HUM-254-PM 0.8/43.1
PROJECT ID: 0100000186

SCALE: 1" = 10' Horiz.
1" = 10' Vert.

All Dimensions are US Survey Feet

"A" Line
CROSS SECTIONS

FOR EARTHWORK DEVELOPMENT ONLY



CREATED BY: NHABANA
DATE: 6/1/2016
KC Project: 43060C File: D:\Four Bridges\Caice\43060C\a1_xsec_5-16.ear

CONTRACT: 01-430604
DIST/CO/RTE/PM: 01-HUM-254-PM 0.8/43.1
PROJECT ID: 0100000186

SCALE: 1" = 10' Horiz.
1" = 10' Vert.

All Dimensions are US Survey Feet

"A" Line
CROSS SECTIONS

FOR EARTHWORK DEVELOPMENT ONLY



CREATED BY: NHABANA
DATE: 6/1/2016
KC Project: 43060C File: D:\Four Bridges\Caice\43060C\a1_xsec_5-16.ear

CONTRACT: 01-430604
DIST/CO/RTE/PM: 01-HUM-254-PM 0.8/43.1
PROJECT ID: 0100000186

SCALE: 1" = 10' Horiz.
1" = 10' Vert.

All Dimensions are US Survey Feet

"A" Line
CROSS SECTIONS

FOR EARTHWORK DEVELOPMENT ONLY



CREATED BY: NHABANA
DATE: 6/1/2016
KC Project: 43060C File: D:\Four Bridges\Caice\43060C\a1_xsec_5-16.ear

CONTRACT: 01-430604
DIST/CO/RTE/PM: 01-HUM-254-PM 0.8/43.1
PROJECT ID: 0100000186

SCALE: 1" = 10' Horiz.
1" = 10' Vert.

All Dimensions are US Survey Feet

"A" Line
CROSS SECTIONS

FOR EARTHWORK DEVELOPMENT ONLY

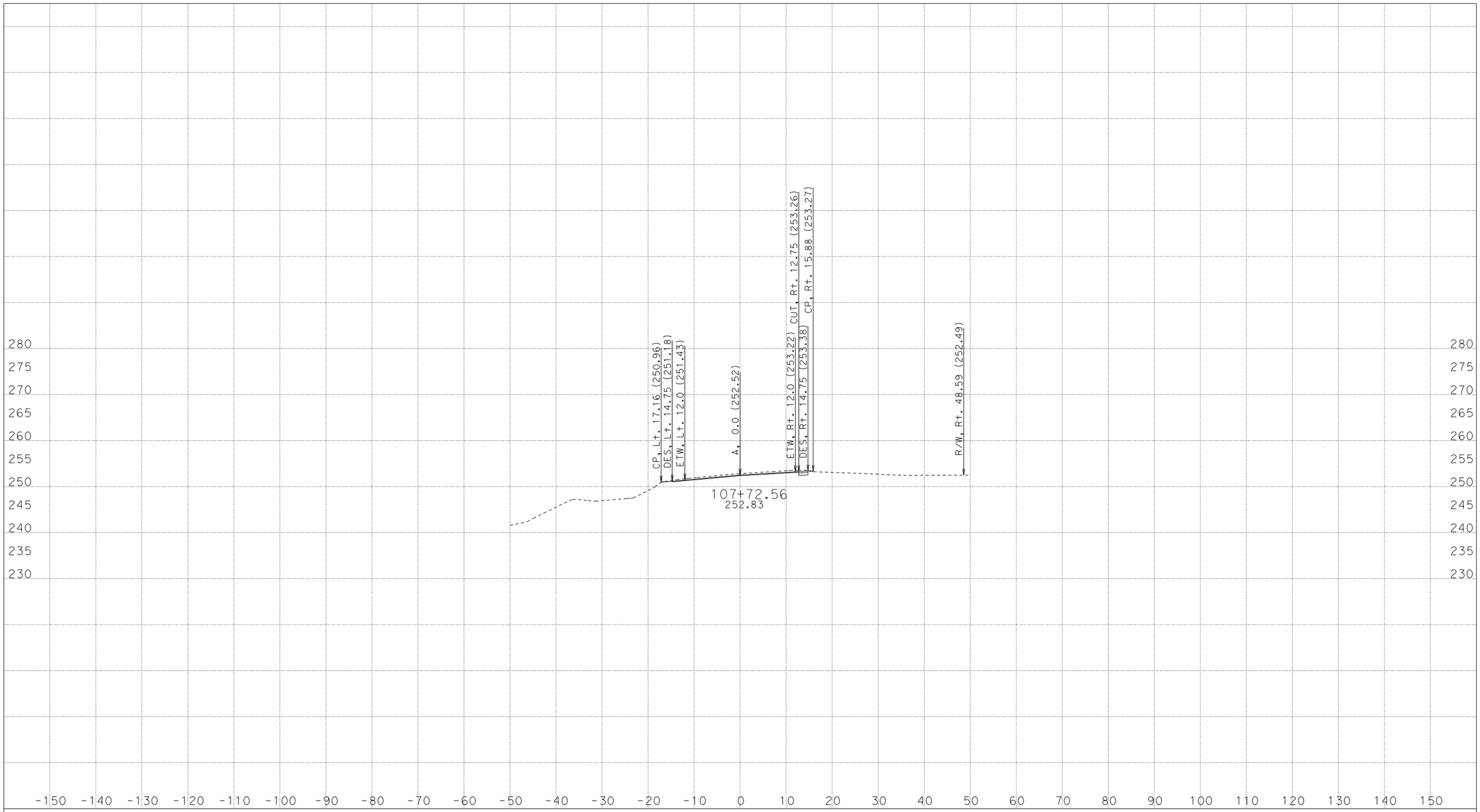

CREATED BY: NHABANA
DATE: 6/1/2016
KC Project: 43060C File: D:\Four Bridges\Caice\43060C\a1_xsec_5-16.ear

CONTRACT: 01-430604
DIST/CO/RTE/PM: 01-HUM-254-PM 0.8/43.1
PROJECT ID: 0100000186

SCALE: 1" = 10' Horiz.
1" = 10' Vert.

All Dimensions are US Survey Feet

"A" Line
CROSS SECTIONS

FOR EARTHWORK DEVELOPMENT ONLY



CREATED BY: NHABANA
DATE: 6/1/2016
KC Project: 43060C File: D:\Four Bridges\Caice\43060C\a1_xsec_5-16.ear

CONTRACT: 01-430604
DIST/CO/RTE/PM: 01-HUM-254-PM 0.8/43.1
PROJECT ID: 0100000186

SCALE: 1" = 10' Horiz.
1" = 10' Vert.

All Dimensions are US Survey Feet

"A" Line
CROSS SECTIONS

FOR EARTHWORK DEVELOPMENT ONLY

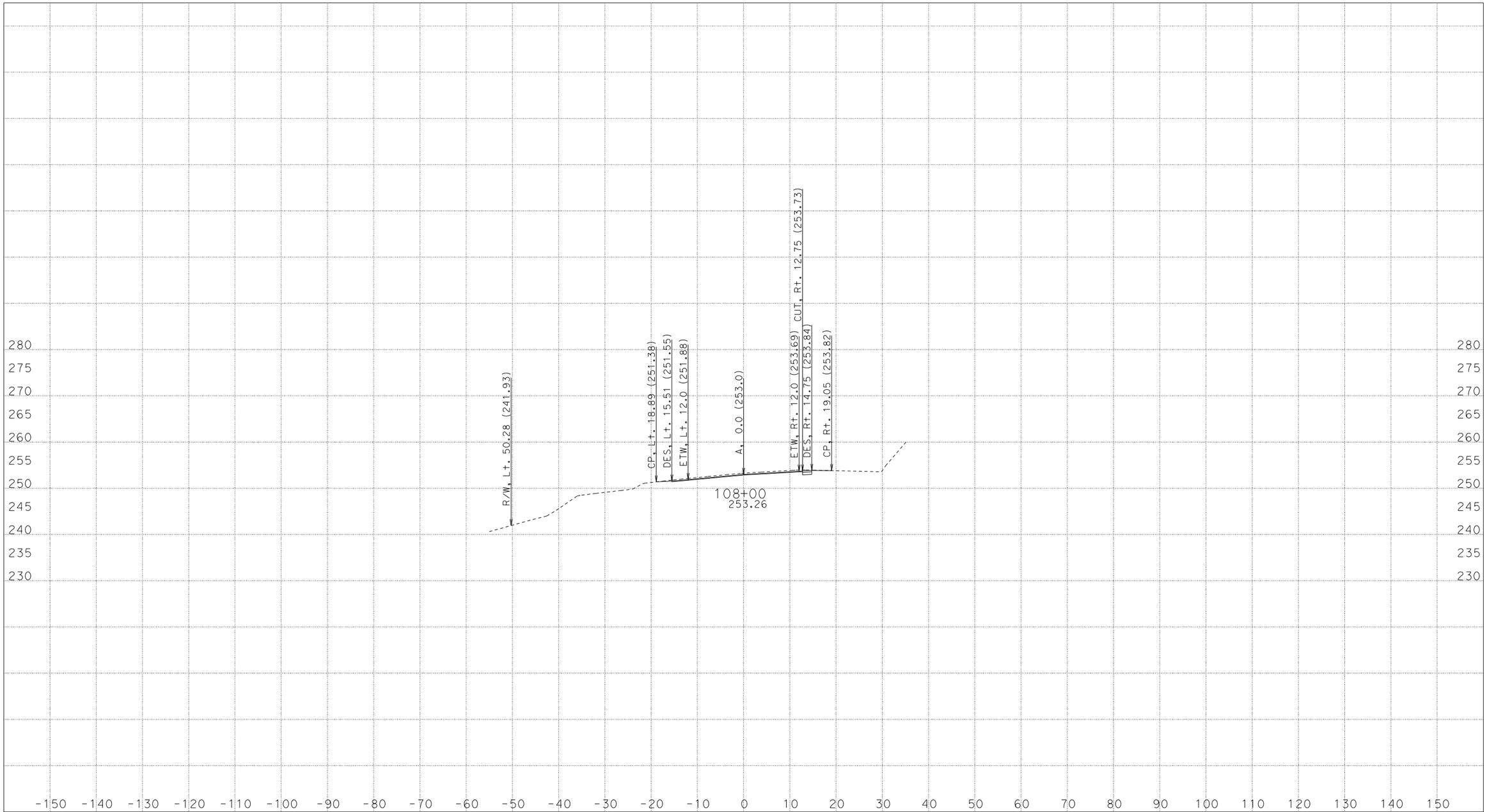

CREATED BY: NHABANA
DATE: 6/1/2016
KC Project: 43060C File: D:\Four Bridges\Caice\43060C\a1_xsec_5-16.ear

CONTRACT: 01-430604
DIST/CO/RTE/PM: 01-HUM-254-PM 0.8/43.1
PROJECT ID: 0100000186

SCALE: 1" = 10' Horiz.
1" = 10' Vert.

All Dimensions are US Survey Feet

"A" Line
CROSS SECTIONS

FOR EARTHWORK DEVELOPMENT ONLY



CREATED BY: NHABANA
DATE: 6/1/2016
KC Project: 43060C File: D:\Four Bridges\Caice\43060C\a1_xsec_5-16.ear

CONTRACT: 01-430604
DIST/CO/RTE/PM: 01-HUM-254-PM 0.8/43.1
PROJECT ID: 0100000186

SCALE: 1" = 10' Horiz.
1" = 10' Vert.

All Dimensions are US Survey Feet

"A" Line
CROSS SECTIONS

FOR EARTHWORK DEVELOPMENT ONLY



CREATED BY: NHABANA
DATE: 6/1/2016
KC Project: 43060C File: D:\Four Bridges\Caice\43060C\a1_xsec_5-16.ear

CONTRACT: 01-430604
DIST/CO/RTE/PM: 01-HUM-254-PM 0.8/43.1
PROJECT ID: 0100000186

SCALE: 1" = 10' Horiz.
1" = 10' Vert.

All Dimensions are US Survey Feet

"A" Line
CROSS SECTIONS

FOR EARTHWORK DEVELOPMENT ONLY



CREATED BY: NHABANA
DATE: 6/1/2016
KC Project: 43060C File: D:\Four Bridges\Caice\43060C\a1_xsec_5-16.ear

CONTRACT: 01-430604
DIST/CO/RTE/PM: 01-HUM-254-PM 0.8/43.1
PROJECT ID: 0100000186

SCALE: 1" = 10' Horiz.
1" = 10' Vert.

All Dimensions are US Survey Feet

"A" Line
CROSS SECTIONS
SHEET 20 OF 26

FOR EARTHWORK DEVELOPMENT ONLY



CREATED BY: NHABANA
DATE: 6/1/2016
KC Project: 43060C File: D:\Four Bridges\Caice\43060C\a1_xsec_5-16.ear

CONTRACT: 01-430604
DIST/CO/RTE/PM: 01-HUM-254-PM 0.8/43.1
PROJECT ID: 0100000186

SCALE: 1" = 10' Horiz.
1" = 10' Vert.

All Dimensions are US Survey Feet

"A" Line
CROSS SECTIONS

FOR EARTHWORK DEVELOPMENT ONLY



CREATED BY: NHABANA
DATE: 6/1/2016
KC Project: 43060C File: D:\Four Bridges\Caice\43060C\a1_xsec_5-16.ear

CONTRACT: 01-430604
DIST/CO/RTE/PM: 01-HUM-254-PM 0.8/43.1
PROJECT ID: 0100000186

SCALE: 1" = 10' Horiz.
1" = 10' Vert.

All Dimensions are US Survey Feet

"A" Line
CROSS SECTIONS

FOR EARTHWORK DEVELOPMENT ONLY



CREATED BY: NHABANA
DATE: 6/1/2016
KC Project: 43060C File: D:\Four Bridges\Caice\43060C\a1_xsec_5-16.ear

CONTRACT: 01-430604
DIST/CO/RTE/PM: 01-HUM-254-PM 0.8/43.1
PROJECT ID: 0100000186

SCALE: 1" = 10' Horiz.
1" = 10' Vert.

All Dimensions are US Survey Feet

"A" Line
CROSS SECTIONS

FOR EARTHWORK DEVELOPMENT ONLY



CREATED BY: NHABANA
DATE: 6/1/2016
KC Project: 43060C File: D:\Four Bridges\Caice\43060C\a1_xsec_5-16.ear

CONTRACT: 01-430604
DIST/CO/RTE/PM: 01-HUM-254-PM 0.8/43.1
PROJECT ID: 0100000186

SCALE: 1" = 10' Horiz.
1" = 10' Vert.

All Dimensions are US Survey Feet

"A" Line
CROSS SECTIONS

FOR EARTHWORK DEVELOPMENT ONLY



CREATED BY: NHABANA
DATE: 6/1/2016
KC Project: 43060C File: D:\Four Bridges\Caice\43060C\a1_xsec_5-16.ear

CONTRACT: 01-430604
DIST/CO/RTE/PM: 01-HUM-254-PM 0.8/43.1
PROJECT ID: 0100000186

SCALE: 1" = 10' Horiz.
1" = 10' Vert.

All Dimensions are US Survey Feet

"A" Line
CROSS SECTIONS

FOR EARTHWORK DEVELOPMENT ONLY



CREATED BY: NHABANA
DATE: 6/1/2016
KC Project: 43060C File: D:\Four Bridges\Caice\43060C\a1_xsec_5-16.ear

CONTRACT: 01-430604
DIST/CO/RTE/PM: 01-HUM-254-PM 0.8/43.1
PROJECT ID: 0100000186

SCALE: 1" = 10' Horiz.
1" = 10' Vert.

All Dimensions are US Survey Feet

"A" Line
CROSS SECTIONS